Craven County Congressional Districts

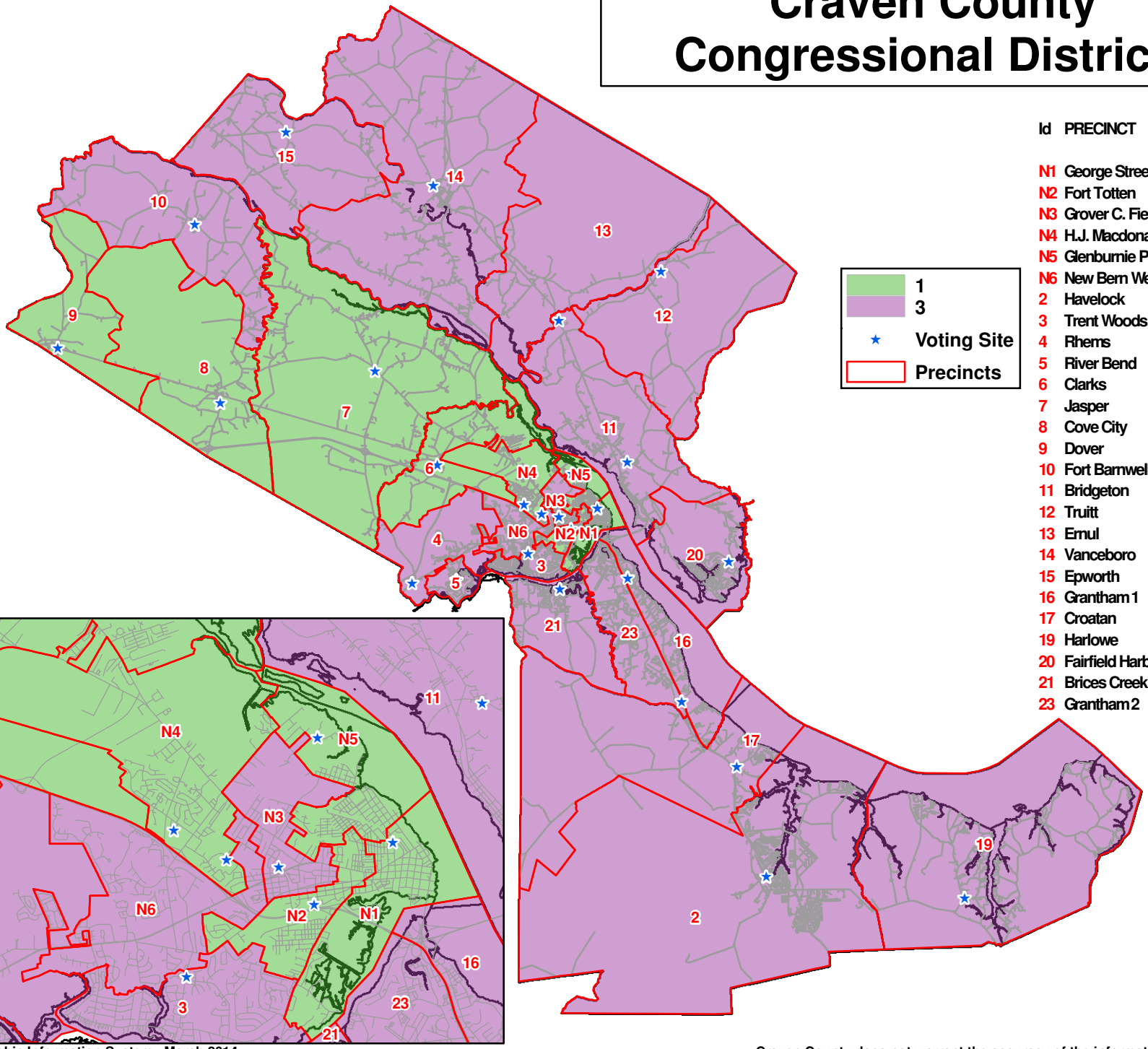

Id	PRECINCT
N1	George Street
N2	Fort Totten
N3	Grover C. Fields
N4	H.J. Macdonald
N5	Glenburnie Park
N6	New Bern West
2	Havelock
3	Trent Woods
4	Rhems
5	River Bend
6	Clarks
7	Jasper
8	Cove City
9	Dover
10	Fort Barnwell
11	Bridgeton
12	Truitt
13	Ernul
14	Vanceboro
15	Epworth
16	Grantham 1
17	Croatan
19	Harlowe
20	Fairfield Harbour
21	Brices Creek
23	Grantham 2

Craven County Geographic Information System March 2014

Craven County does not warrant the accuracy of the information shown on this map.

Craven County
Congressional District 1

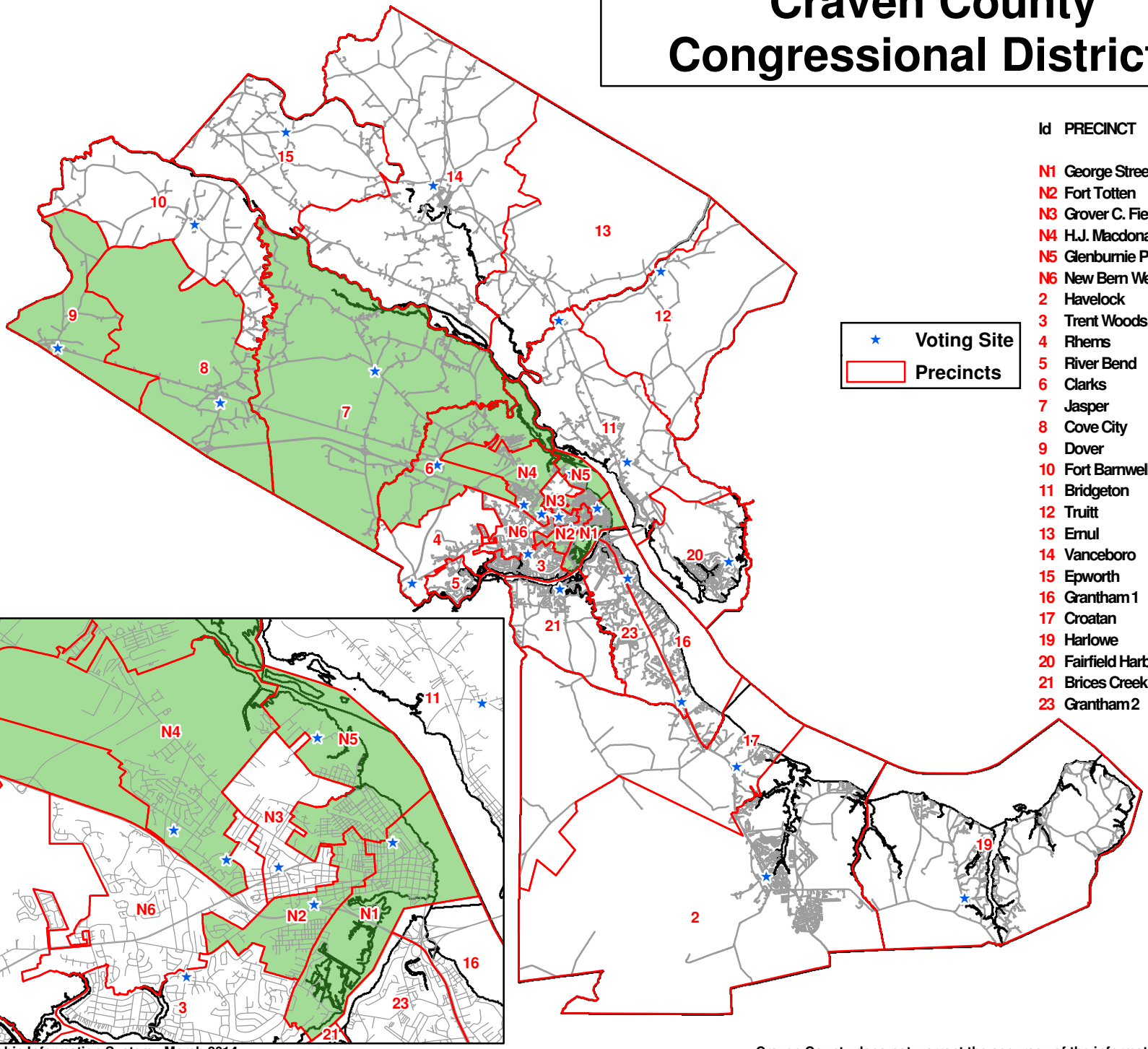

Id	PRECINCT
N1	George Street
N2	Fort Totten
N3	Grover C. Fields
N4	H.J. Macdonald
N5	Glenburnie Park
N6	New Bern West
2	Havelock
3	Trent Woods
4	Rhems
5	River Bend
6	Clarks
7	Jasper
8	Cove City
9	Dover
10	Fort Barnwell
11	Bridgeton
12	Truitt
13	Ernul
14	Vanceboro
15	Epworth
16	Grantham 1
17	Croatan
19	Harlowe
20	Fairfield Harbour
21	Brices Creek
23	Grantham 2

Craven County Geographic Information System March 2014

Craven County does not warrant the accuracy of the information shown on this map.

Craven County Congressional District 3

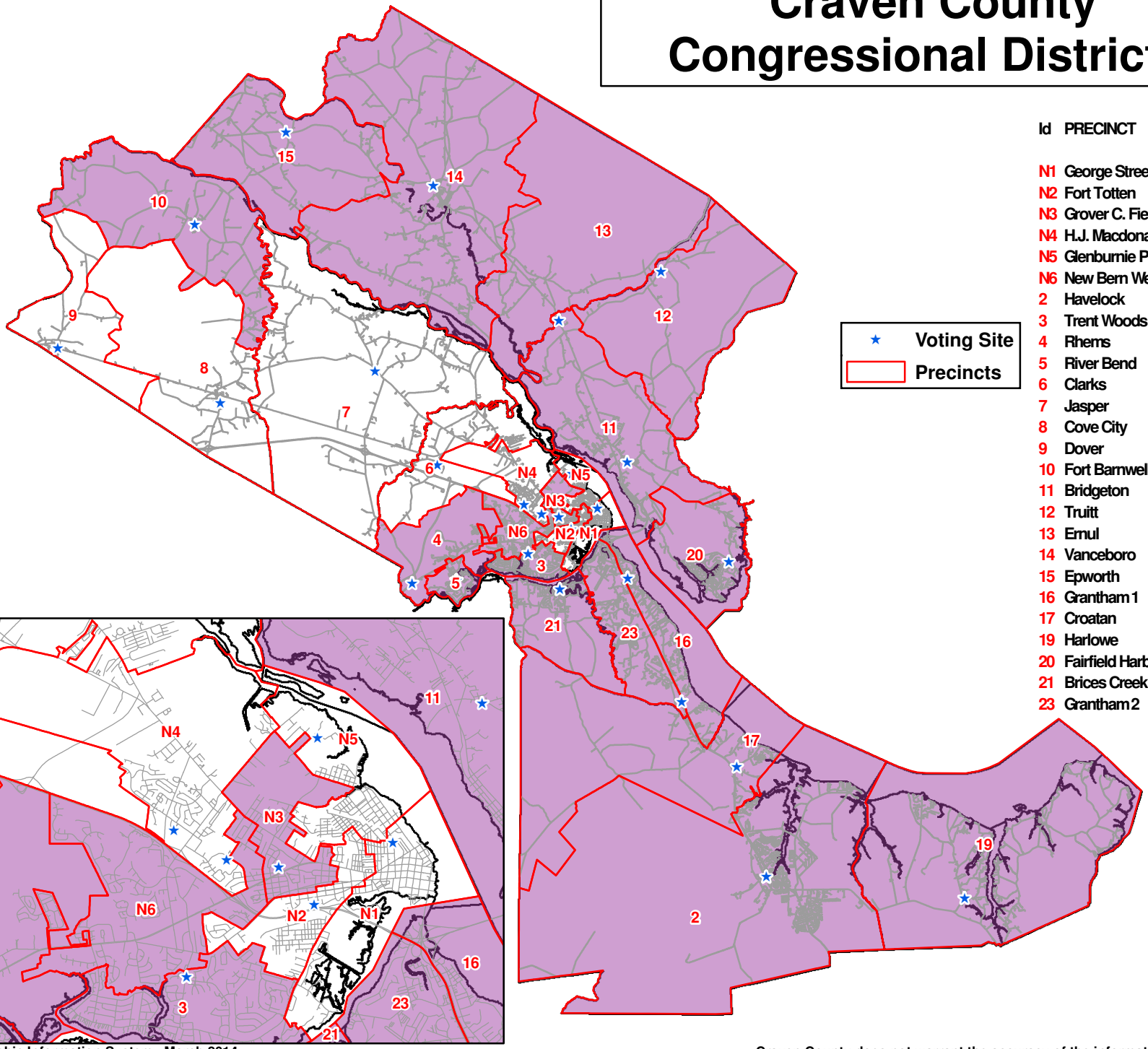

Id	PRECINCT
N1	George Street
N2	Fort Totten
N3	Grover C. Fields
N4	H.J. Macdonald
N5	Glenburnie Park
N6	New Bern West
2	Havelock
3	Trent Woods
4	Rhems
5	River Bend
6	Clarks
7	Jasper
8	Cove City
9	Dover
10	Fort Barnwell
11	Bridgeton
12	Truitt
13	Ernul
14	Vanceboro
15	Epworth
16	Grantham 1
17	Croatan
19	Harlowe
20	Fairfield Harbour
21	Brices Creek
23	Grantham 2

Craven County Geographic Information System March 2014

Craven County does not warrant the accuracy of the information shown on this map.