Craven County Precincts

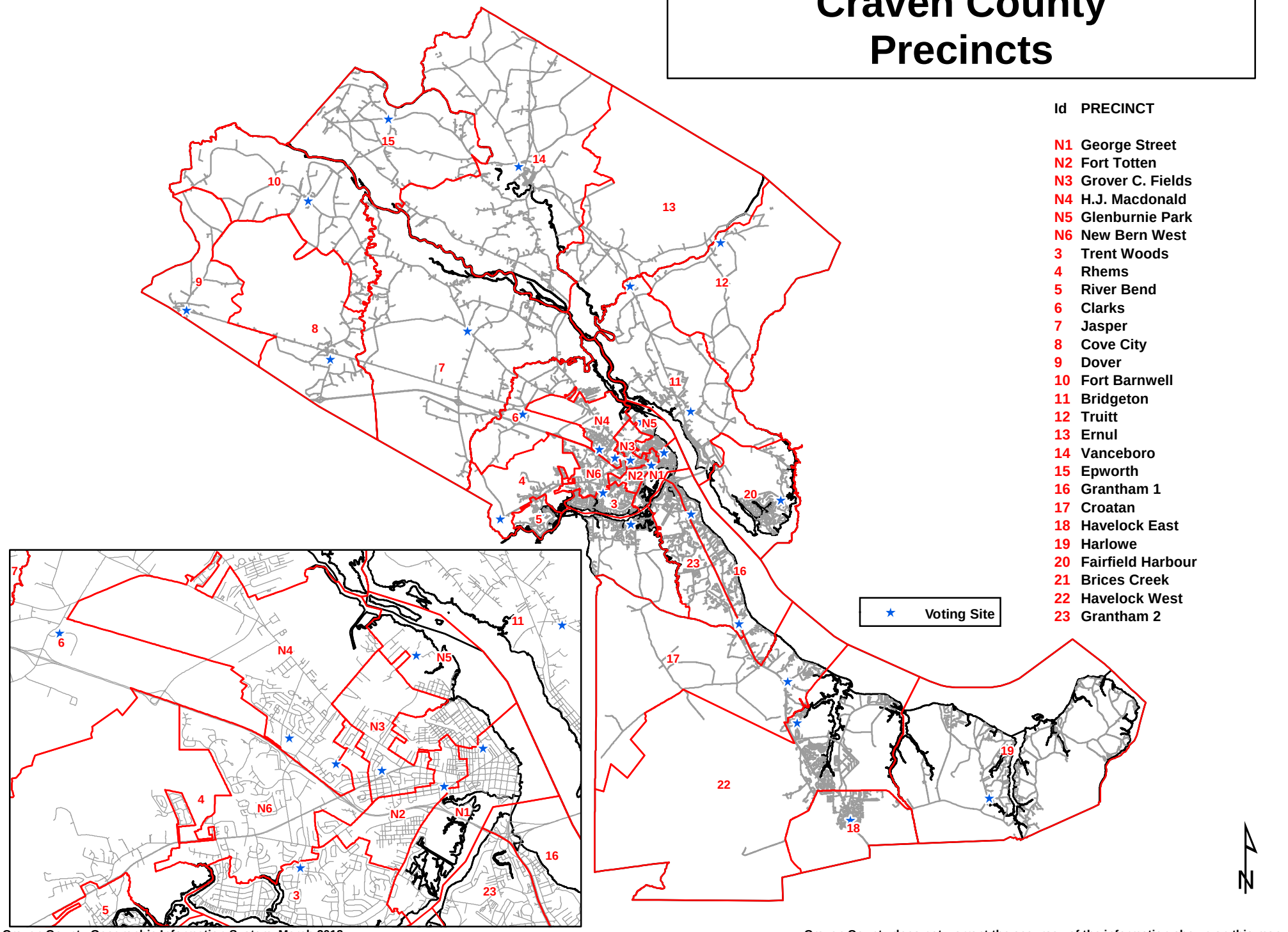

Craven County Geographic Information System March 2012

Craven County does not warrant the accuracy of the information shown on this map.

Trent Woods Precinct

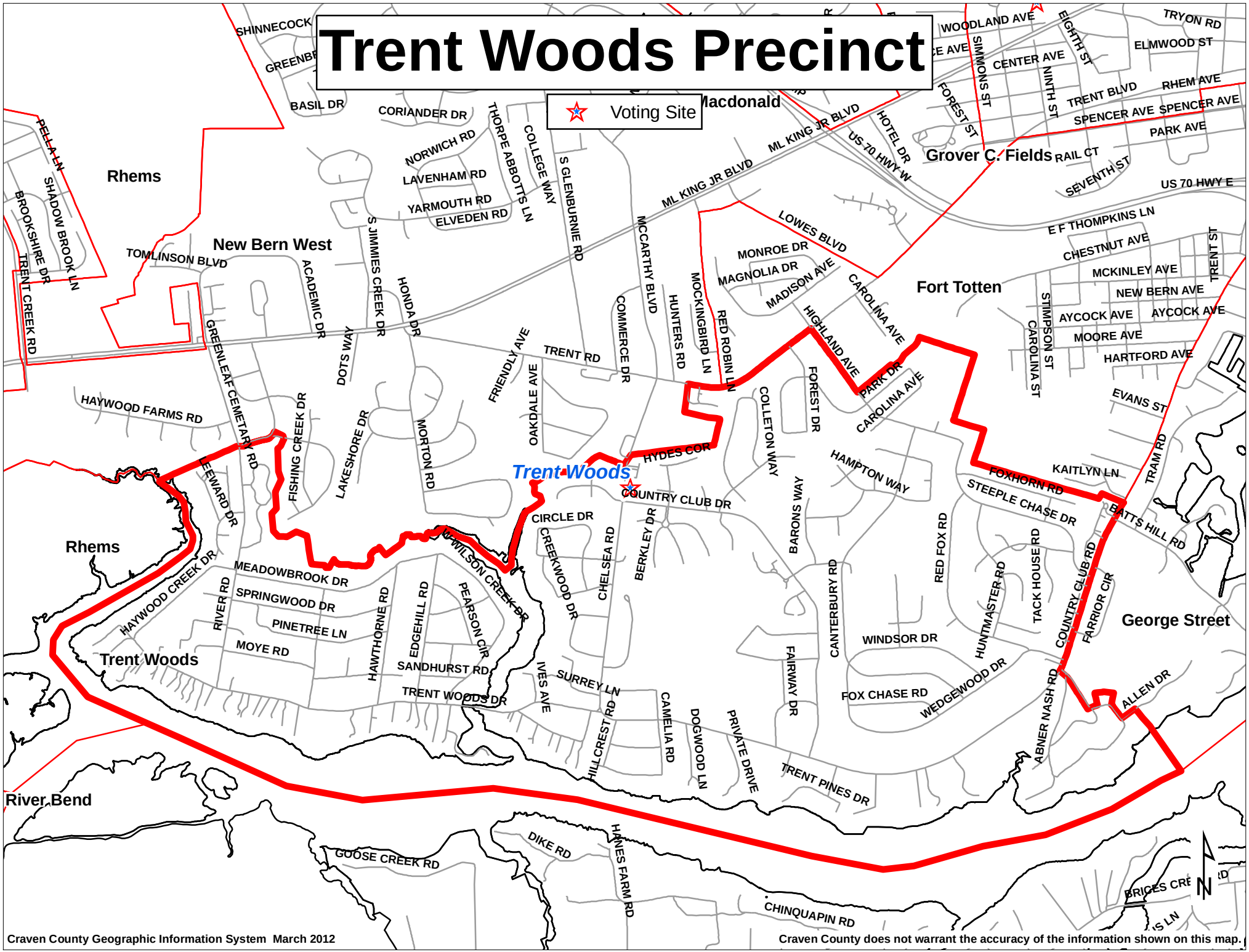

Craven County Geographic Information System March 2012

Craven County does not warrant the accuracy of the information shown on this map.

Rhems Precinct

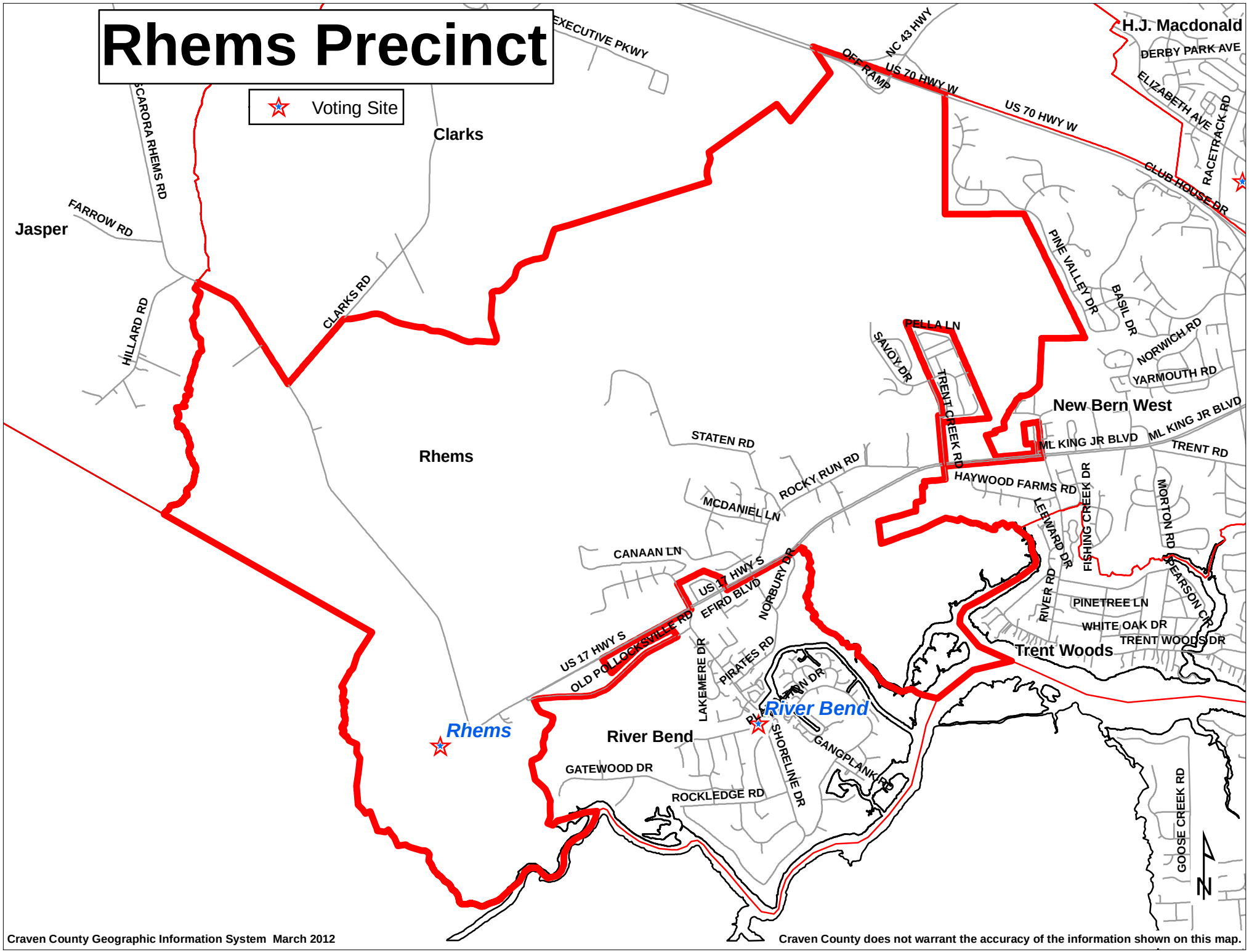

Craven County Geographic Information System March 2012

Craven County does not warrant the accuracy of the information shown on this map.

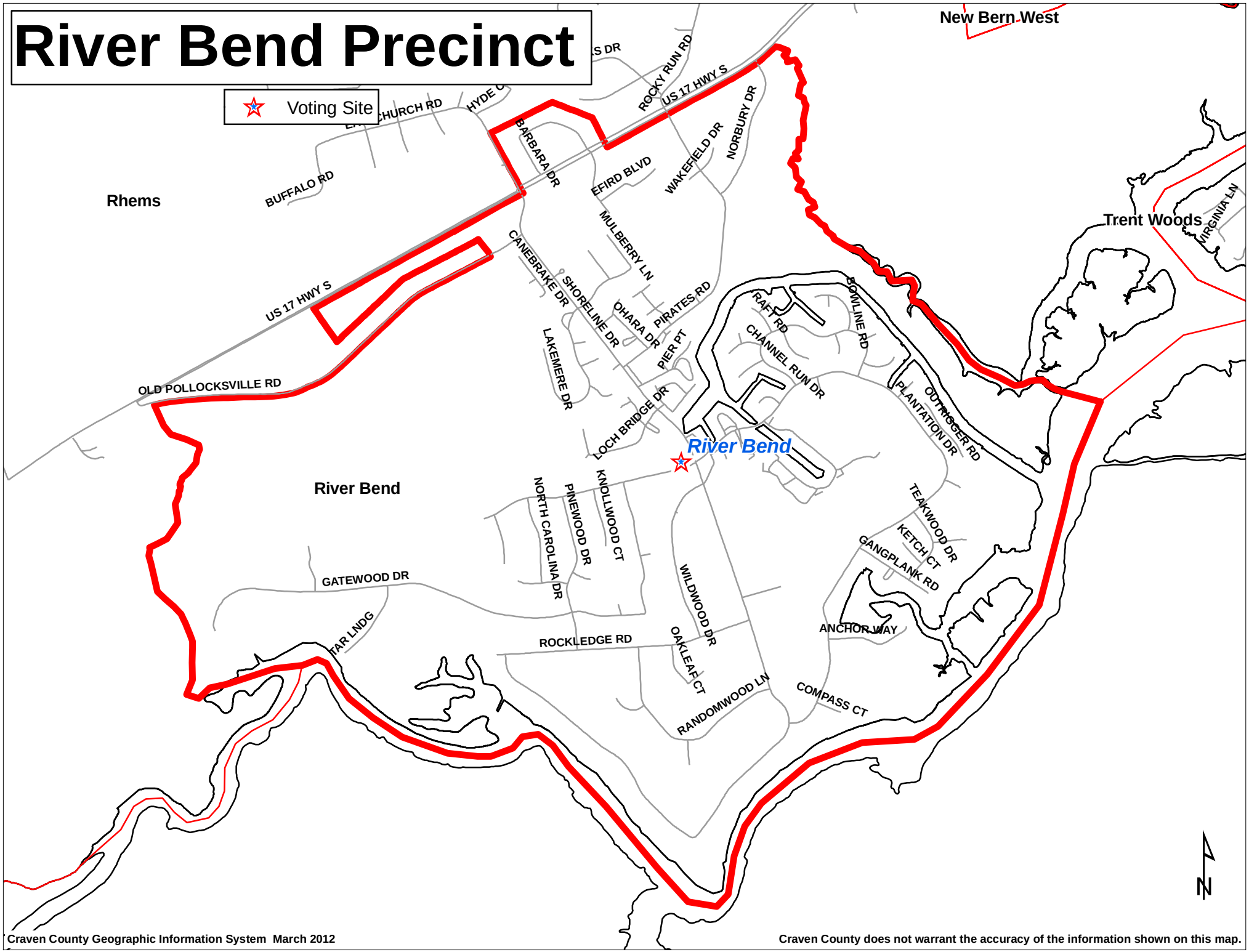
River Bend Precinct
Voting Site
New Bern West
Rhems
Trent Woods
River Bend
River Bend
ROCKY RUN RD
US 17 HWY S
BARBARA DR
EFIRD BLVD
WAKEFIELD DR
NORBURY DR
BUFFALO RD
MULBERRY LN
CANEBRAKE DR
SHORELINE DR
OHARA DR
PIRATES RD
PIER PT
LAKEMERE DR
LOCH BRIDGE DR
OLD POLLOCKSVILLE RD
RAFT RD
CHANNEL RUN DR
BOWLINE RD
PLANTATION DR
OUTRIGGER RD
VIRGINIA LN
NORTH CAROLINA DR
PINEWOOD DR
KNOLLWOOD CT
GATEWOOD DR
TAR LNDG
ROCKLEDGE RD
WILDWOOD DR
OAKLEAF CT
RANDOMWOOD LN
COMPASS CT
ANCHOR WAY
GANGPLANK RD
KETCH CT
TEAKWOOD DR
N
Craven County Geographic Information System March 2012
Craven County does not warrant the accuracy of the information shown on this map.

Clarks Precinct

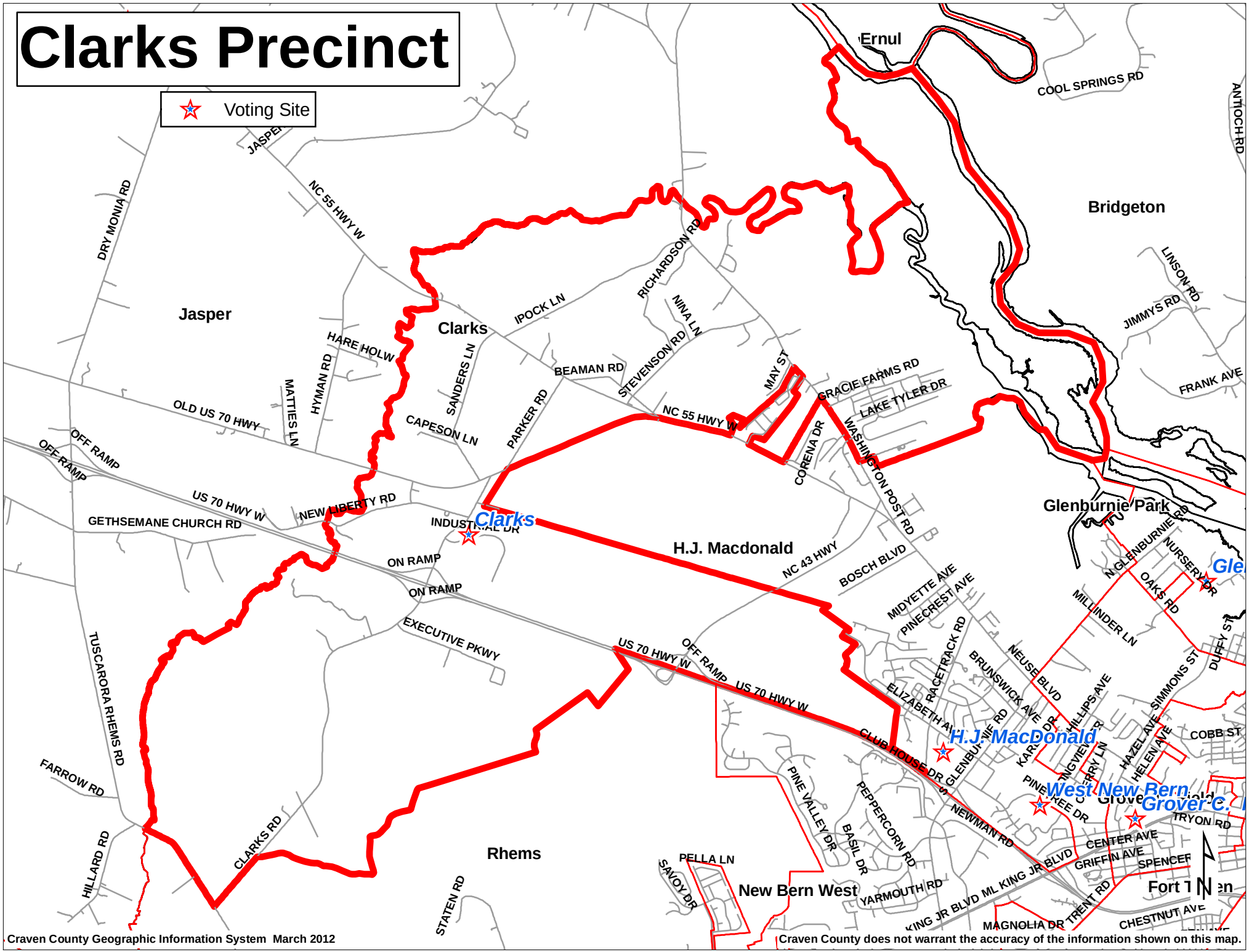

Craven County Geographic Information System March 2012

Craven County does not warrant the accuracy of the information shown on this map.

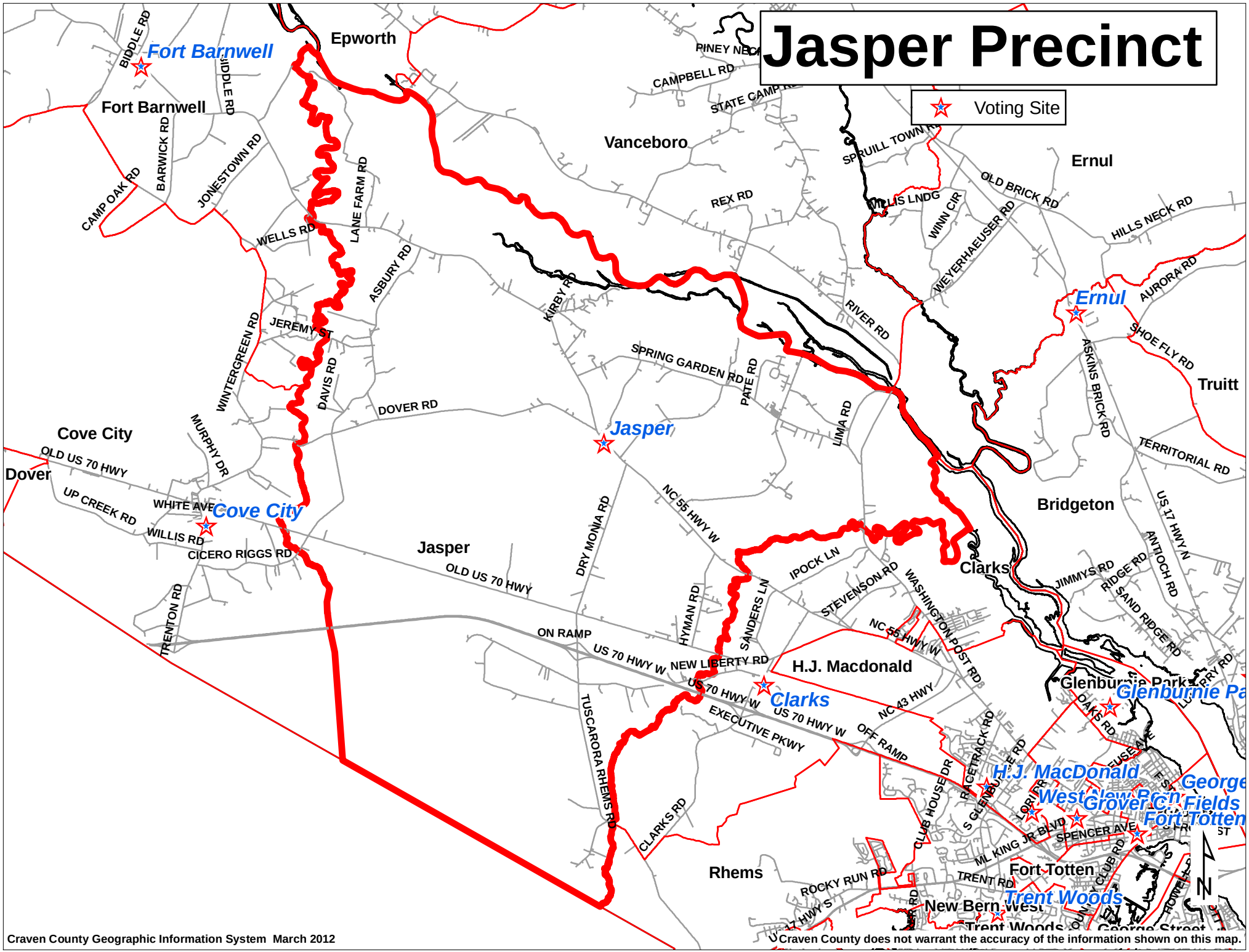
Jasper Precinct
Voting Site
Fort Barnwell
Epworth
Vanceboro
Ernul
Cove City
Dover
Jasper
Bridgeton
Clarks
H.J. Macdonald
Glenburnie Park
Rhems
Fort Totten
New Bern West
Trent Woods
Truitt
BIDDLE RD
BARWICK RD
JONESTOWN RD
CAMP OAK RD
WELLS RD
LANE FARM RD
ASBURY RD
JEREMY ST
WINTERGREEN RD
DAVIS RD
DOVER RD
MURPHY DR
OLD US 70 HWY
UP CREEK RD
WHITE AVE
WILLIS RD
CICERO RIGGS RD
TRENTON RD
KIRBY RD
SPRING GARDEN RD
PATE RD
LIMA RD
REX RD
RIVER RD
CAMPBELL RD
STATE CAMP RD
SPRUILL TOWN RD
WILLIS LNDG
WINN CIR
WEYERHAEUSER RD
OLD BRICK RD
HILLS NECK RD
AURORA RD
SHOE FLY RD
ASKINS BRICK RD
TERRITORIAL RD
US 17 HWY N
ANTIOCH RD
JIMMYS RD
RIDGE RD
SAND RIDGE RD
DRY MONIA RD
NC 55 HWY W
IPOCK LN
STEVENSON RD
WASHINGTON POST RD
HYMAN RD
SANDERS LN
ON RAMP
US 70 HWY W
NEW LIBERTY RD
NC 43 HWY
EXECUTIVE PKWY
OFF RAMP
TUSCARORA RHEMS RD
CLARKS RD
CLUB HOUSE DR
RACETRACK RD
S GLENBURNIE RD
ML KING JR BLVD
SPENCER AVE
TRENT RD
ROCKY RUN RD
OAKS RD
FUSE AVE
George
Fields
Fort Totten
Craven County Geographic Information System March 2012
Craven County does not warrant the accuracy of the information shown on this map.

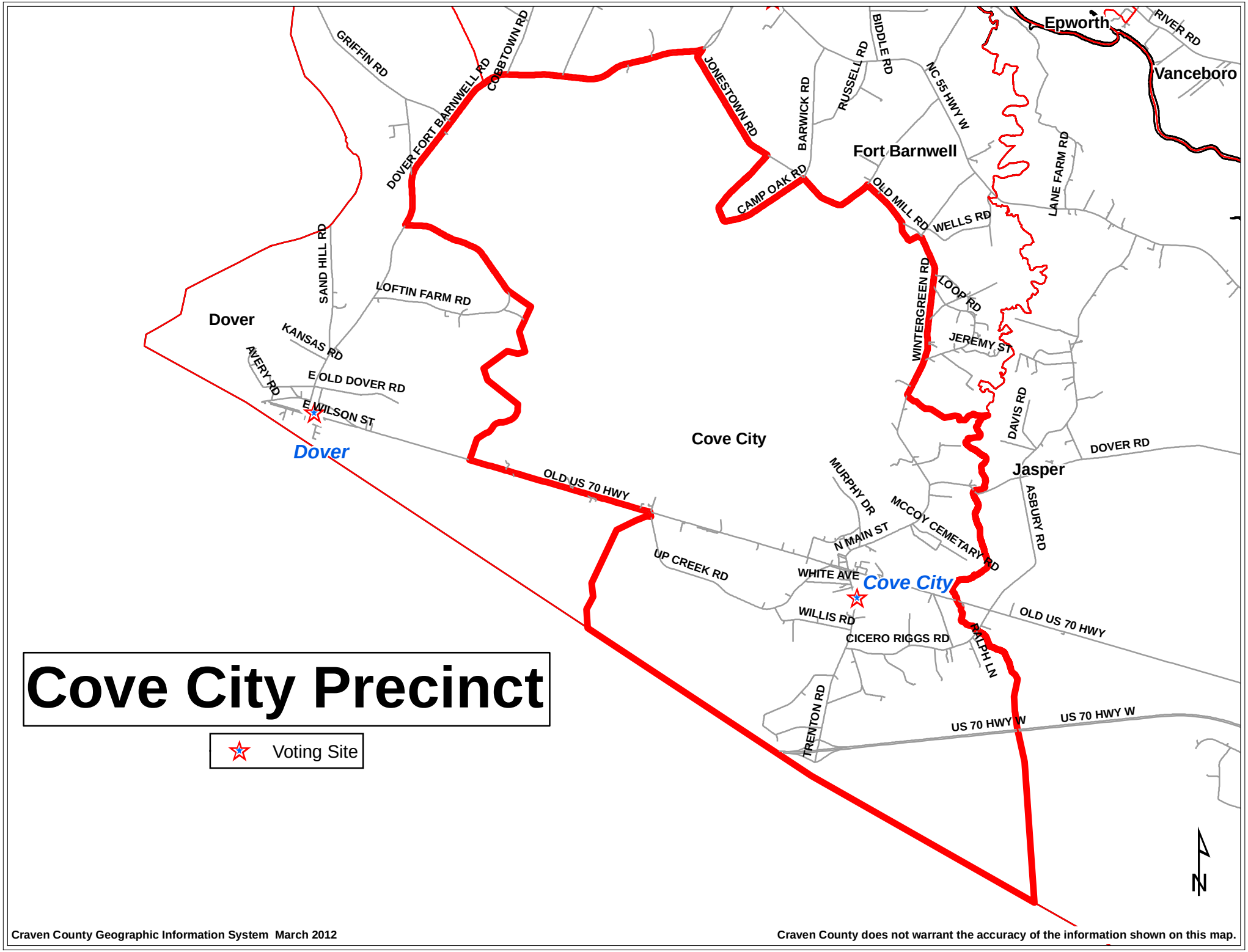
Cove City Precinct
Voting Site
Epworth
Vanceboro
Fort Barnwell
Dover
Cove City
Jasper
Dover
Cove City
GRIFFIN RD
COBBTOWN RD
DOVER FORT BARNWELL RD
JONESTOWN RD
BARWICK RD
RUSSELL RD
BIDDLE RD
NC 55 HWY W
RIVER RD
LANE FARM RD
CAMP OAK RD
OLD MILL RD
WELLS RD
WINTERGREEN RD
LOOP RD
JEREMY ST
DAVIS RD
DOVER RD
ASBURY RD
SAND HILL RD
LOFTIN FARM RD
KANSAS RD
AVERY RD
E OLD DOVER RD
E WILSON ST
OLD US 70 HWY
MURPHY DR
MCCOY CEMETARY RD
N MAIN ST
UP CREEK RD
WHITE AVE
WILLIS RD
CICERO RIGGS RD
RALPH LN
TRENTON RD
US 70 HWY W
US 70 HWY W
N
Craven County Geographic Information System March 2012
Craven County does not warrant the accuracy of the information shown on this map.

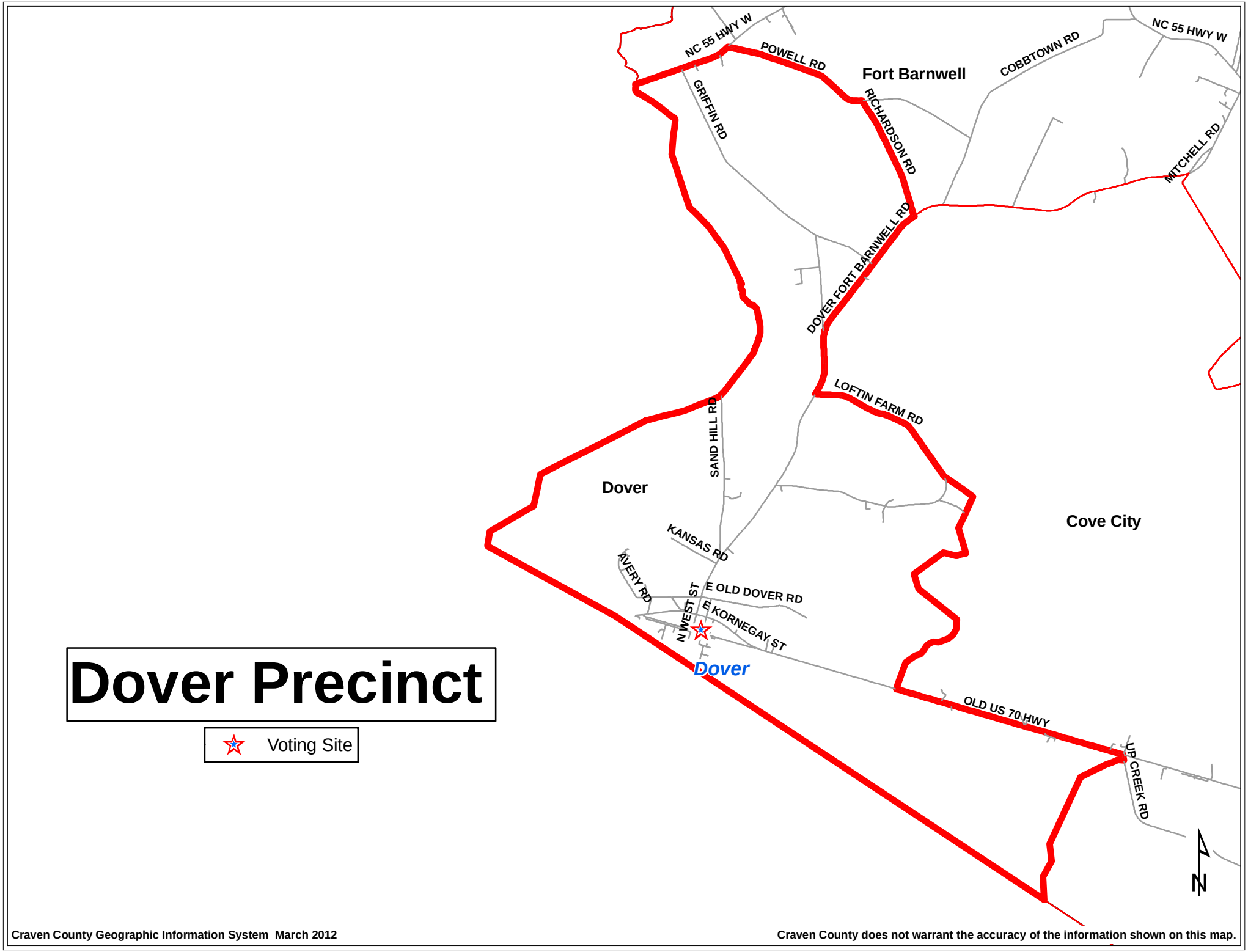

Dover Precinct

Voting Site

Craven County Geographic Information System March 2012

Craven County does not warrant the accuracy of the information shown on this map.

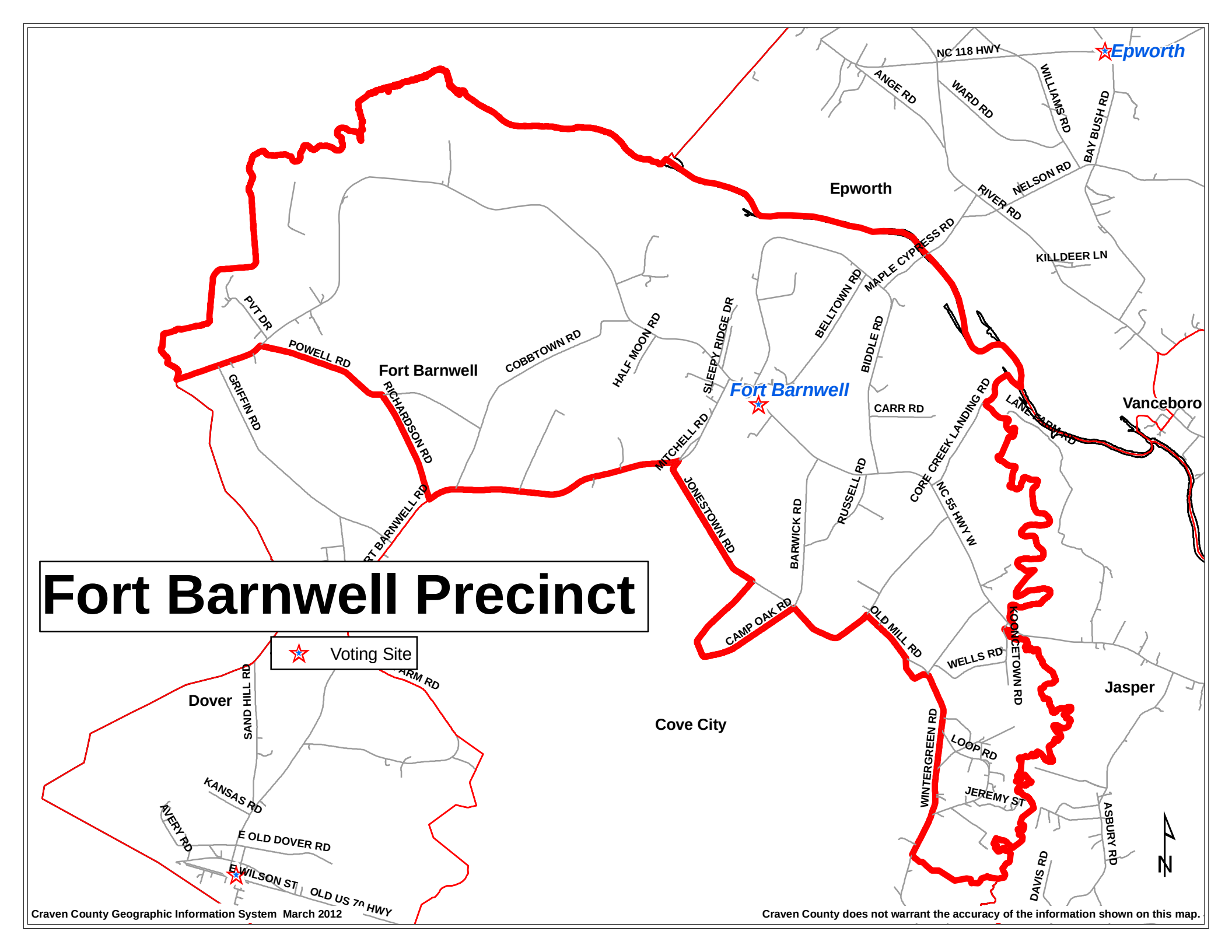

Craven County Geographic Information System March 2012

Craven County does not warrant the accuracy of the information shown on this map.

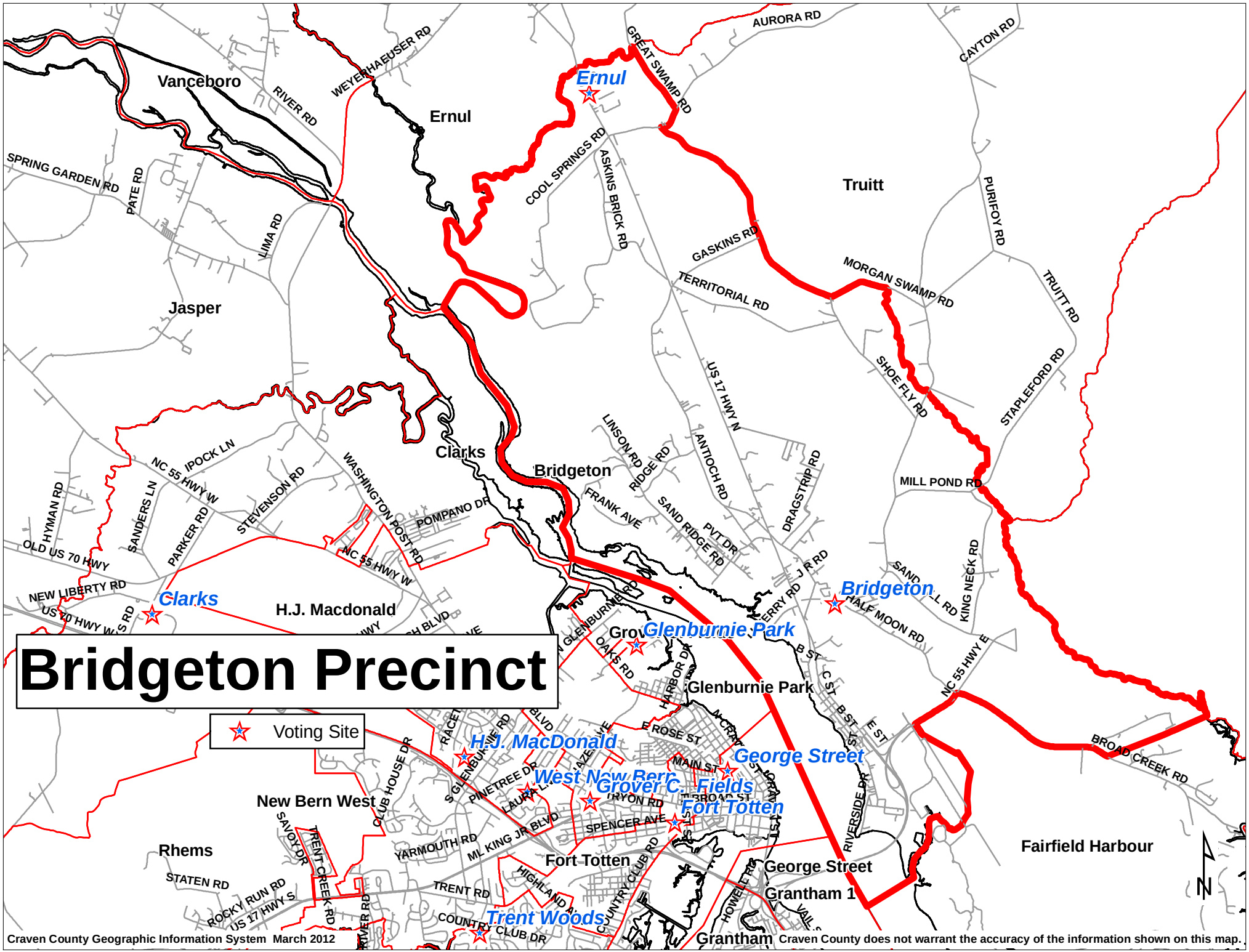
Bridgeton Precinct
Voting Site
Ernul
Clarks
H.J. Macdonald
Glenburnie Park
Bridgeton
George Street
West New Bern
Grover C. Fields
Fort Totten
Trent Woods
Vanceboro
Jasper
Truitt
New Bern West
Rhems
Fairfield Harbour
Grantham 1
Grantham
AURORA RD
GREAT SWAMP RD
CAYTON RD
WEYERHAEUSER RD
RIVER RD
SPRING GARDEN RD
PATE RD
LIMA RD
COOL SPRINGS RD
ASKINS BRICK RD
GASKINS RD
TERRITORIAL RD
MORGAN SWAMP RD
PURIFOY RD
TRUITT RD
SHOE FLY RD
STAPLEFORD RD
US 17 HWY N
ANTIOCH RD
LINSON RD
RIDGE RD
FRANK AVE
SAND RIDGE RD
PVT DR
DRAGSTRIP RD
MILL POND RD
IPOCK LN
NC 55 HWY W
WASHINGTON POST RD
POMPANO DR
STEVENSON RD
SANDERS LN
PARKER RD
HYMAN RD
OLD US 70 HWY
NEW LIBERTY RD
US 70 HWY W
NC 55 HWY W
GLENBURNIE RD
OAKS RD
HARBOR DR
HALF MOON RD
KING NECK RD
NC 55 HWY E
B ST
C ST
E ST
E ROSE ST
MAIN ST
BROAD ST
BROAD CREEK RD
RIVERSIDE DR
CLUB HOUSE DR
PINETREE DR
LAUREL LN
TRYON RD
SPENCER AVE
ML KING JR BLVD
YARMOUTH RD
SAVOY DR
TRENT CREEK RD
STATEN RD
ROCKY RUN RD
US 17 HWY S
TRENT RD
HIGHLAND AVE
COUNTRY CLUB RD
COUNTRY CLUB DR
HOWELL RD
N
Craven County Geographic Information System March 2012
Craven County does not warrant the accuracy of the information shown on this map.

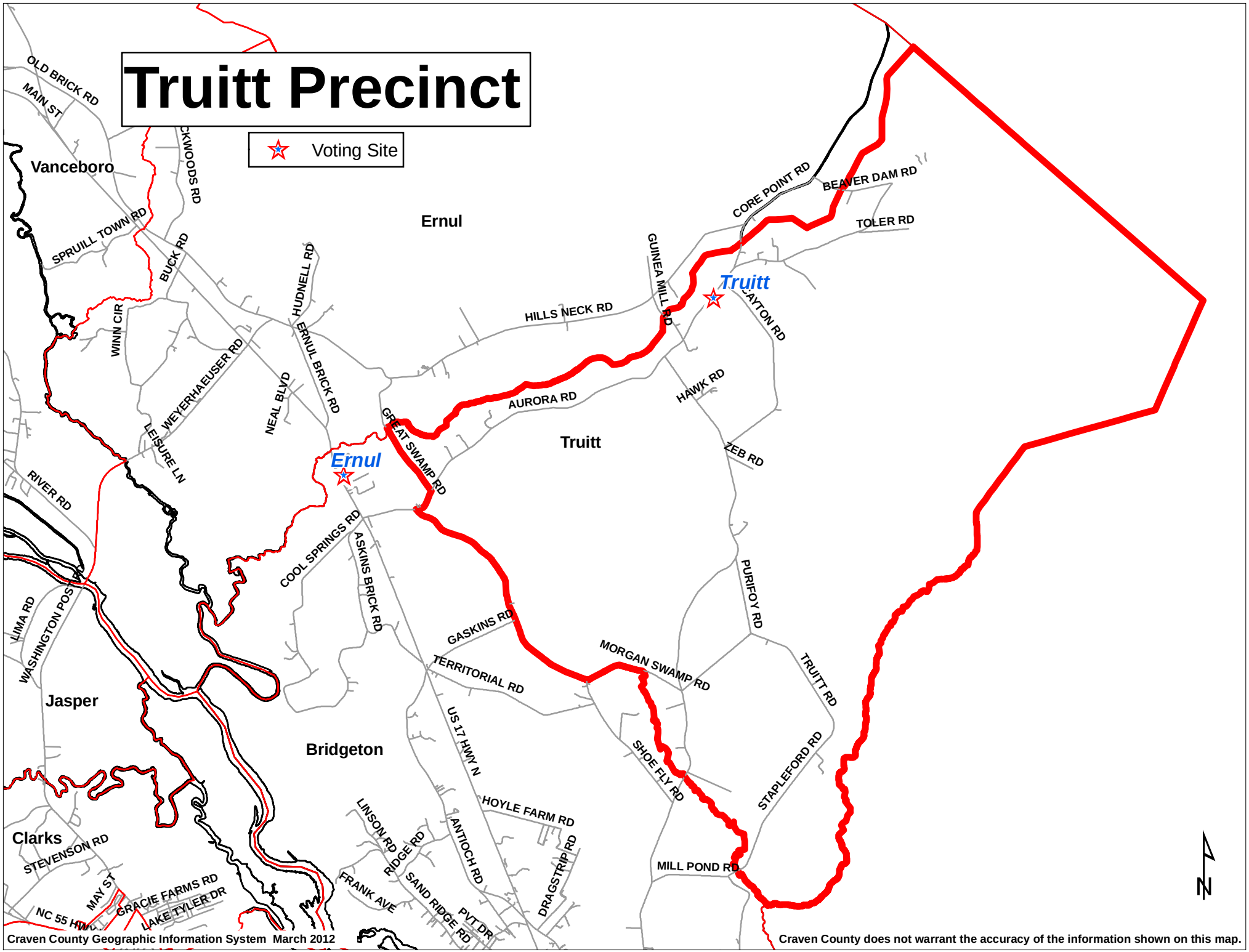
Truitt Precinct
Voting Site
Vanceboro
Ernul
Truitt
Jasper
Bridgeton
Clarks
Ernul
Truitt
OLD BRICK RD
MAIN ST
SPRUILL TOWN RD
BUCK RD
WINN CIR
WEYERHAEUSER RD
LEISURE LN
RIVER RD
LIMA RD
WASHINGTON POST
HUDNELL RD
ERNUL BRICK RD
NEAL BLVD
HILLS NECK RD
GUINEA MILL RD
CORE POINT RD
BEAVER DAM RD
TOLER RD
AYTON RD
HAWK RD
AURORA RD
GREAT SWAMP RD
ZEB RD
COOL SPRINGS RD
ASKINS BRICK RD
GASKINS RD
TERRITORIAL RD
MORGAN SWAMP RD
PURIFOY RD
TRUITT RD
US 17 HWY N
SHOE FLY RD
STAPLEFORD RD
HOYLE FARM RD
LINSON RD
RIDGE RD
ANTIOCH RD
DRAGSTRIP RD
MILL POND RD
STEVENSON RD
MAY ST
GRACIE FARMS RD
LAKE TYLER DR
FRANK AVE
SAND RIDGE RD
PVT DR
NC 55 HWY
N
Craven County Geographic Information System March 2012
Craven County does not warrant the accuracy of the information shown on this map.

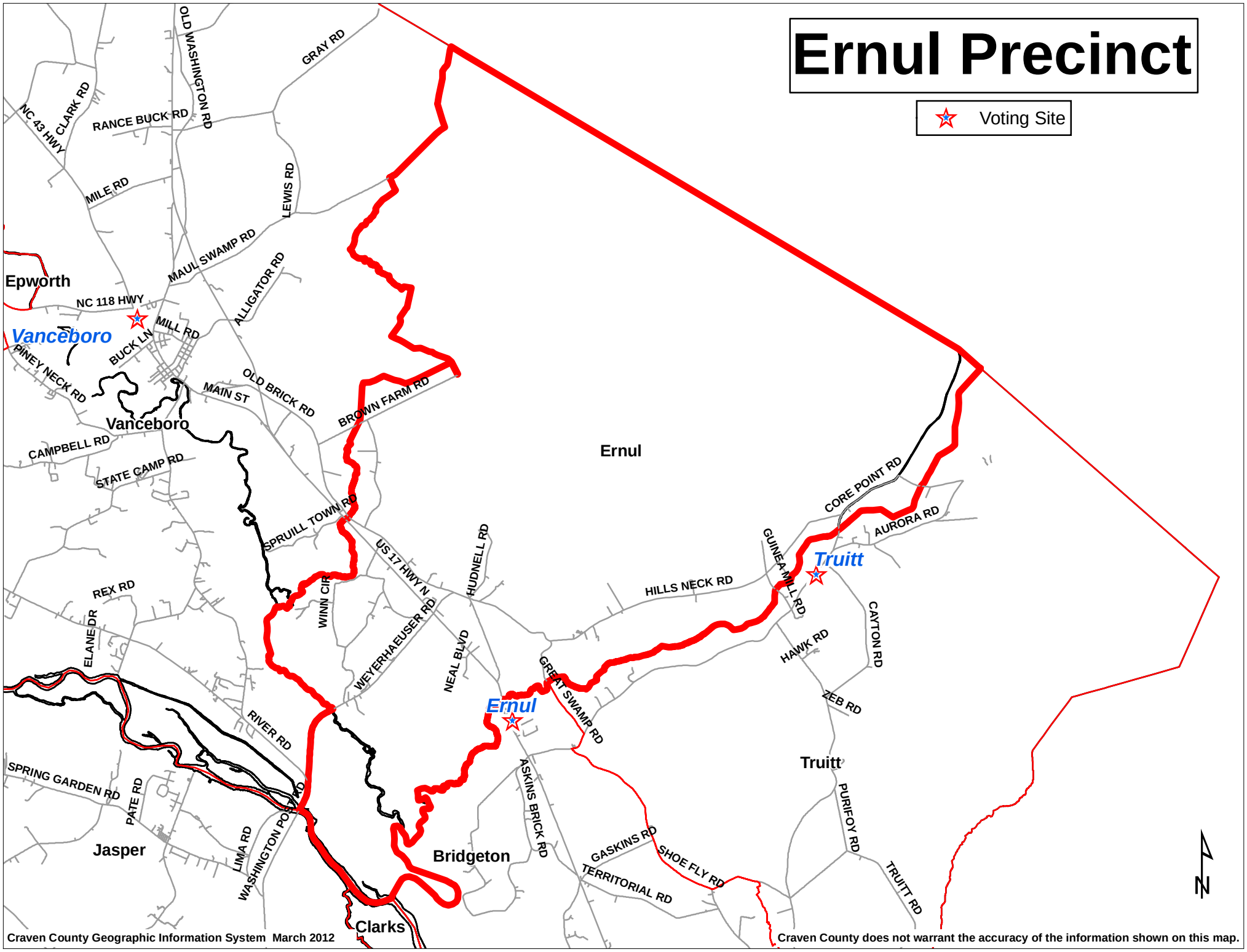
Ernul Precinct
Voting Site
Epworth
Vanceboro
Ernul
Truitt
Jasper
Bridgeton
Clarks
NC 43 HWY
CLARK RD
RANCE BUCK RD
OLD WASHINGTON RD
GRAY RD
MILE RD
LEWIS RD
MAUL SWAMP RD
ALLIGATOR RD
NC 118 HWY
BUCK LN
MILL RD
PINEY NECK RD
MAIN ST
OLD BRICK RD
BROWN FARM RD
CAMPBELL RD
STATE CAMP RD
SPRUILL TOWN RD
US 17 HWY N
HUDNELL RD
CORE POINT RD
AURORA RD
GUINEA MILL RD
HILLS NECK RD
REX RD
ELANE DR
WINN CIR
WEYERHAEUSER RD
NEAL BLVD
GREAT SWAMP RD
HAWK RD
CAYTON RD
ZEB RD
RIVER RD
SPRING GARDEN RD
PATE RD
LIMA RD
WASHINGTON PORT RD
ASKINS BRICK RD
GASKINS RD
SHOE FLY RD
TERRITORIAL RD
PURIFOY RD
TRUITT RD
N
Craven County Geographic Information System March 2012
Craven County does not warrant the accuracy of the information shown on this map.

Vanceboro Precinct

Voting Site

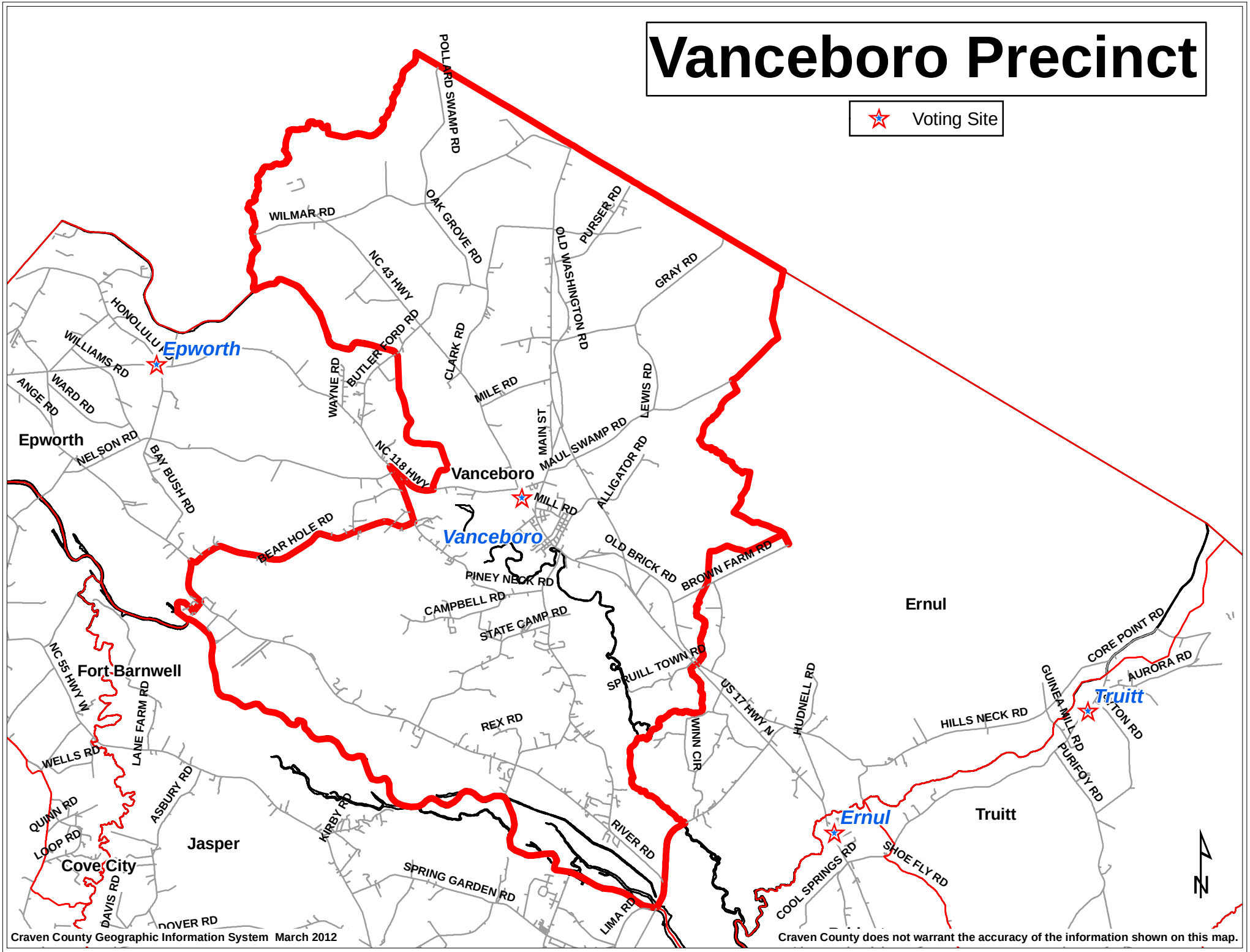

Craven County Geographic Information System March 2012

Craven County does not warrant the accuracy of the information shown on this map.

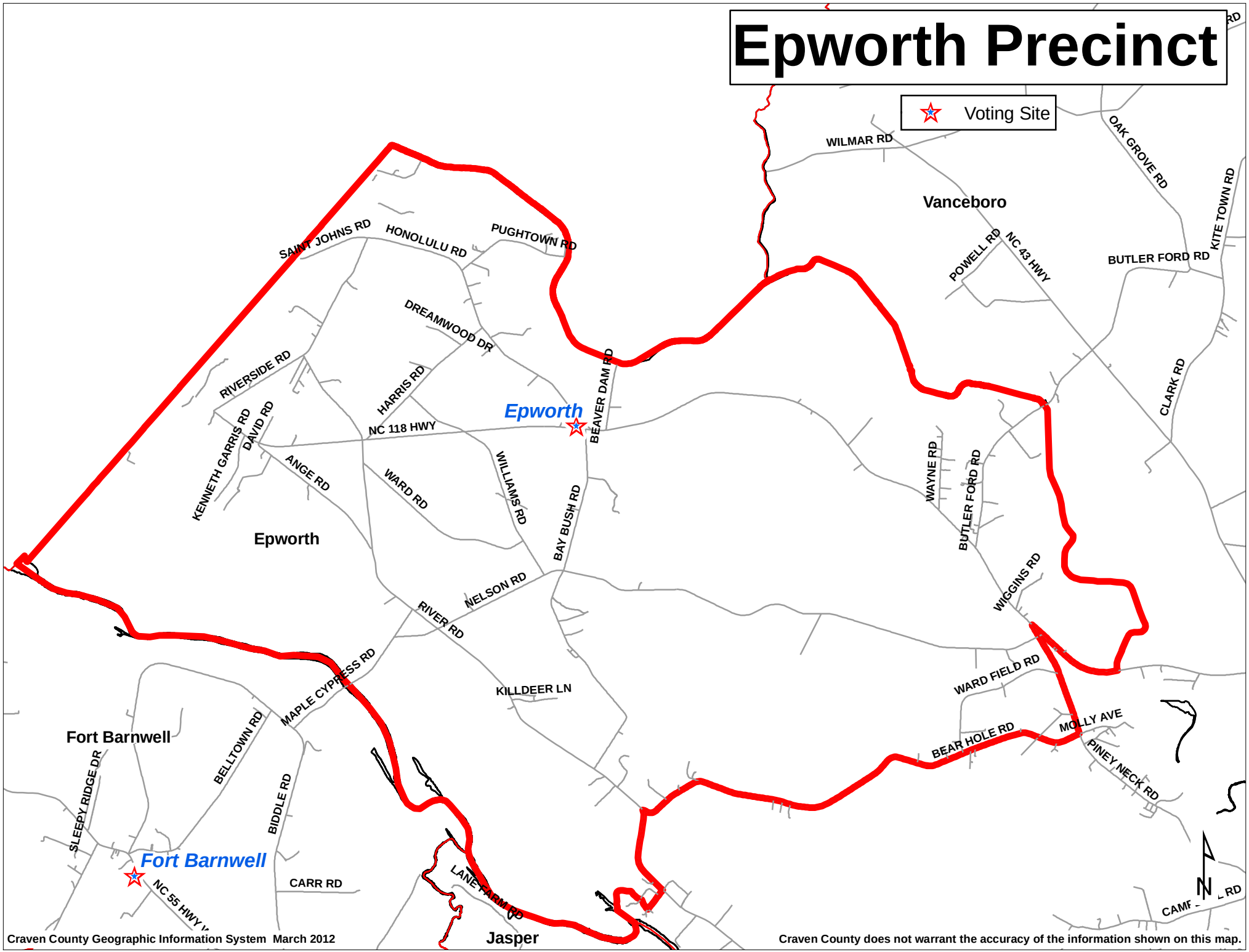
Epworth Precinct
Voting Site
WILMAR RD
OAK GROVE RD
KITE TOWN RD
Vanceboro
POWELL RD
NC 43 HWY
BUTLER FORD RD
SAINT JOHNS RD
HONOLULU RD
PUGHTOWN RD
DREAMWOOD DR
RIVERSIDE RD
HARRIS RD
BEAVER DAM RD
CLARK RD
Epworth
NC 118 HWY
DAVID RD
KENNETH GARRIS RD
ANGE RD
WARD RD
WILLIAMS RD
BAY BUSH RD
WAYNE RD
BUTLER FORD RD
Epworth
NELSON RD
WIGGINS RD
RIVER RD
MAPLE CYPRESS RD
KILLDEER LN
WARD FIELD RD
Fort Barnwell
BELLTOWN RD
BIDDLE RD
SLEEPY RIDGE DR
MOLLY AVE
BEAR HOLE RD
PINEY NECK RD
Fort Barnwell
NC 55 HWY
CARR RD
LANE FARM RD
Jasper
N
Craven County Geographic Information System March 2012
Craven County does not warrant the accuracy of the information shown on this map.

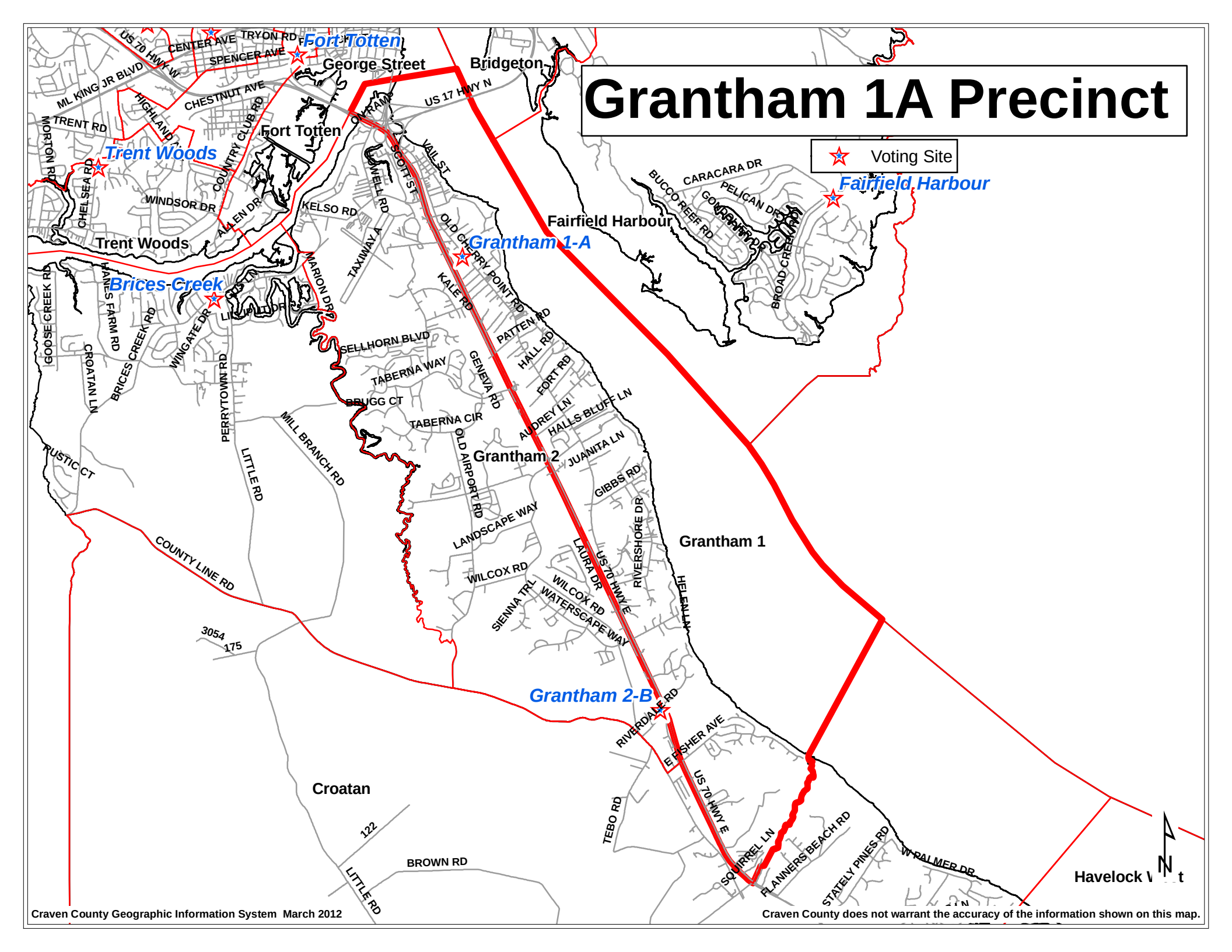
Grantham 1A Precinct
Voting Site
Fort Totten
George Street
Bridgeton
Trent Woods
Fairfield Harbour
Grantham 1-A
Brices Creek
Grantham 2
Grantham 1
Grantham 2-B
Croatan
Havelock
US 70 HWY W
CENTER AVE
TRYON RD
SPENCER AVE
ML KING JR BLVD
CHESTNUT AVE
HIGHLAND
TRENT RD
MORTON RD
CHELSEA RD
COUNTRY CLUB RD
WINDSOR DR
ALLEN DR
US 17 HWY N
OLD RAMP
SCOTT ST
VAIL ST
KELSO RD
TAXIWAY A
MARION DR
OLD CHERRY POINT RD
KALE RD
PATTEN RD
HALL RD
FORT RD
GENEVA RD
SELLHORN BLVD
TABERNA WAY
BRUGG CT
TABERNA CIR
AUDREY LN
HALLS BLUFF LN
JUANITA LN
GIBBS RD
OLD AIRPORT RD
LANDSCAPE WAY
WILCOX RD
SIENNA TRL
WATERSCAPE WAY
LAURA DR
US 70 HWY E
RIVERSHORE DR
HELEN LN
CARACARA DR
PELICAN DR
BUCCO REEF RD
BROAD CREEK RD
GOOSE CREEK RD
HANES FARM RD
BRICES CREEK RD
CROATAN LN
WINGATE DR
PERRYTOWN RD
MILL BRANCH RD
LITTLE RD
RUSTIC CT
COUNTY LINE RD
3054
175
122
BROWN RD
RIVERDALE RD
E FISHER AVE
TEBO RD
SQUIRREL LN
FLANNERS BEACH RD
STATELY PINES RD
W PALMER DR
N
Craven County Geographic Information System March 2012
Craven County does not warrant the accuracy of the information shown on this map.

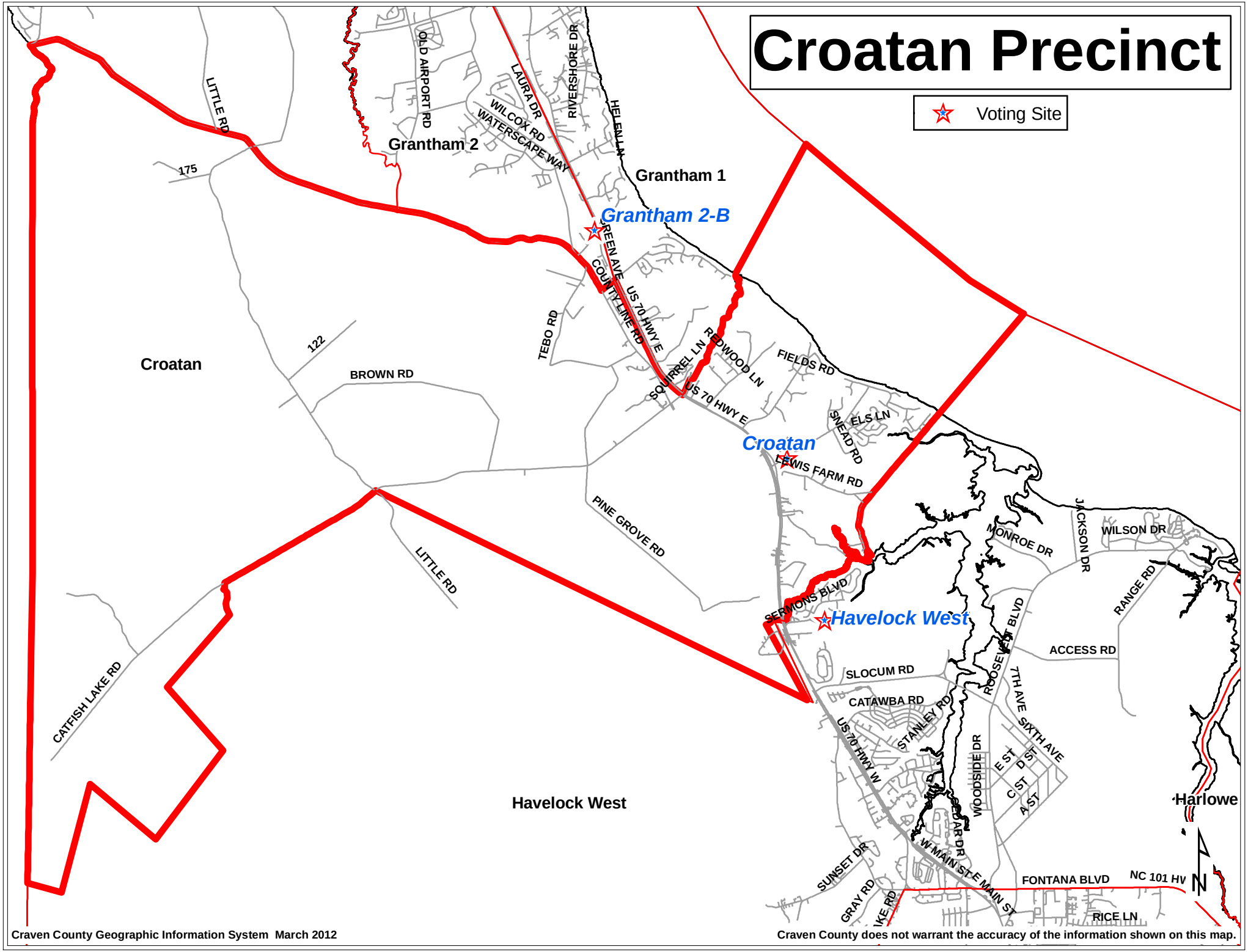
Croatan Precinct
Voting Site
Grantham 2
Grantham 1
Grantham 2-B
Croatan
Havelock West
Havelock West
Harlowe
LITTLE RD
175
OLD AIRPORT RD
LAURA DR
WILCOX RD
WATERSCAPE WAY
RIVERSHORE DR
HELEN LN
GREEN AVE
COUNTY LINE RD
US 70 HWY E
TEBO RD
122
BROWN RD
SQUIRREL LN
REDWOOD LN
FIELDS RD
SNEAD RD
ELS LN
LEWIS FARM RD
PINE GROVE RD
LITTLE RD
CATFISH LAKE RD
SERMONS BLVD
MONROE DR
JACKSON DR
WILSON DR
RANGE RD
ACCESS RD
SLOCUM RD
CATAWBA RD
STANLEY RD
US 70 HWY W
ROOSEVELT BLVD
7TH AVE SIXTH AVE
WOODSIDE DR
E ST
D ST
C ST
A ST
SUNSET DR
GRAY RD
W MAIN ST
E MAIN ST
FONTANA BLVD
NC 101 Hv
RICE LN
N
Craven County Geographic Information System March 2012
Craven County does not warrant the accuracy of the information shown on this map.

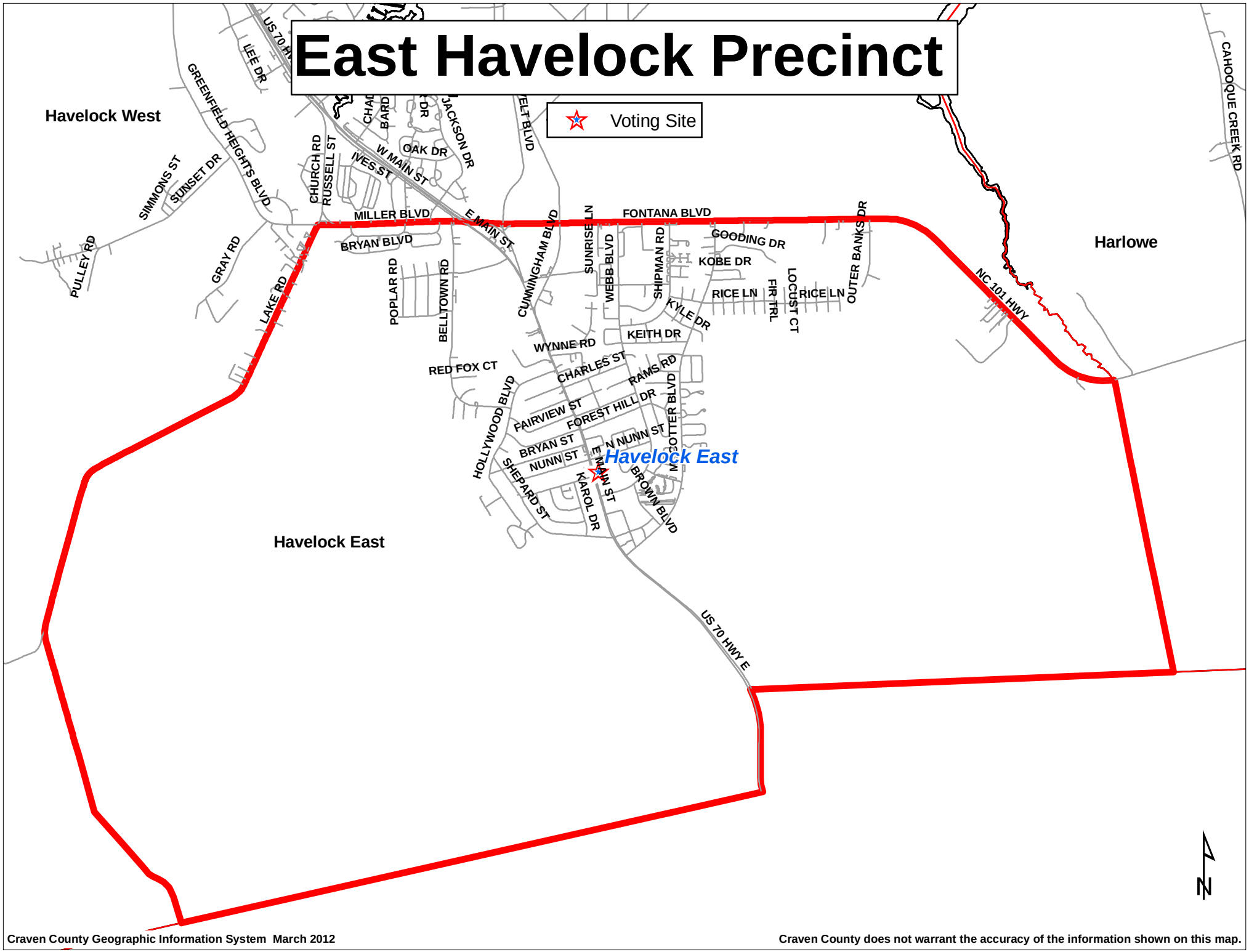

Craven County Geographic Information System March 2012

Craven County does not warrant the accuracy of the information shown on this map.

Harlowe Precinct

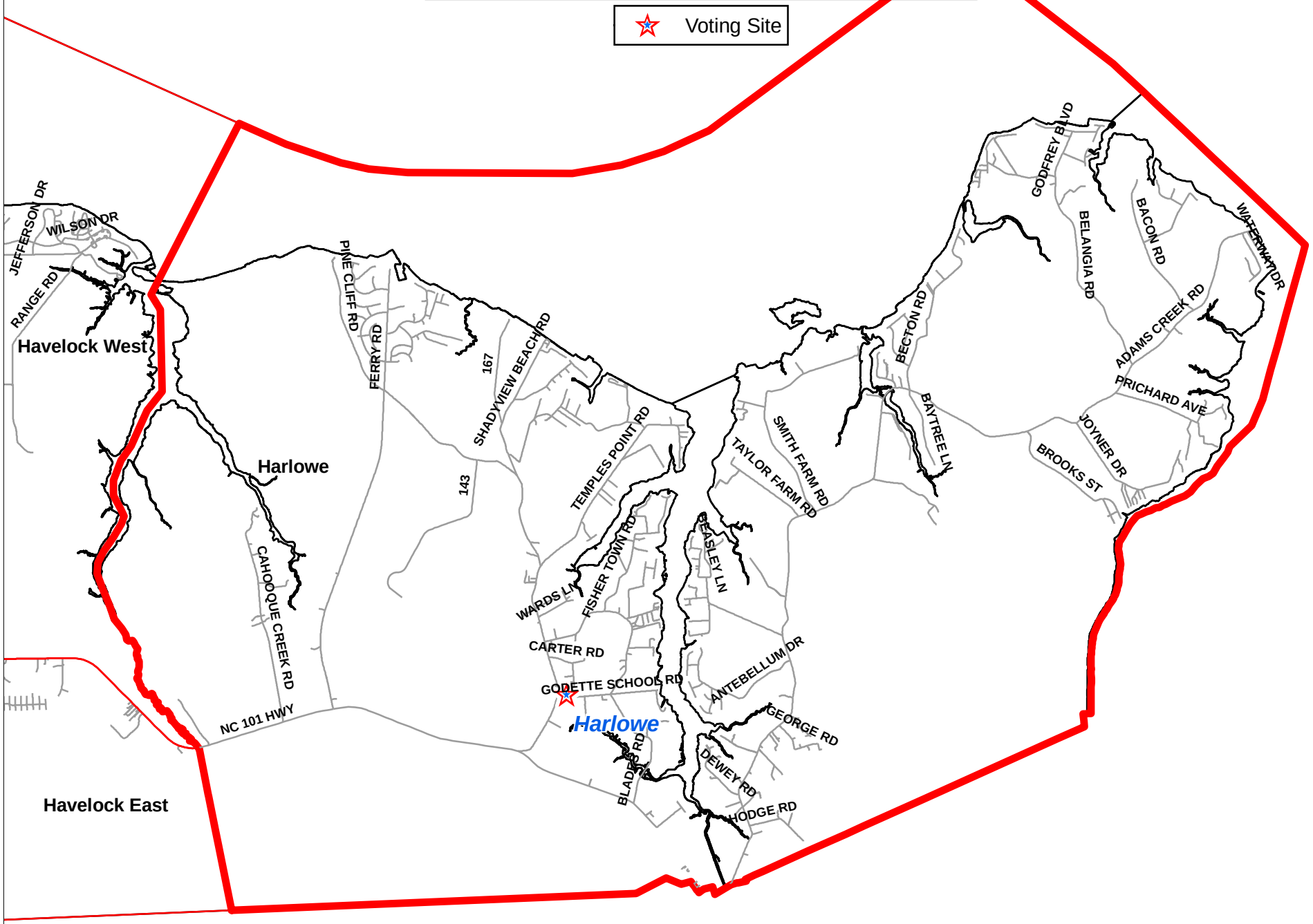

Craven County Geographic Information System March 2012

Craven County does not warrant the accuracy of the information shown on this map.

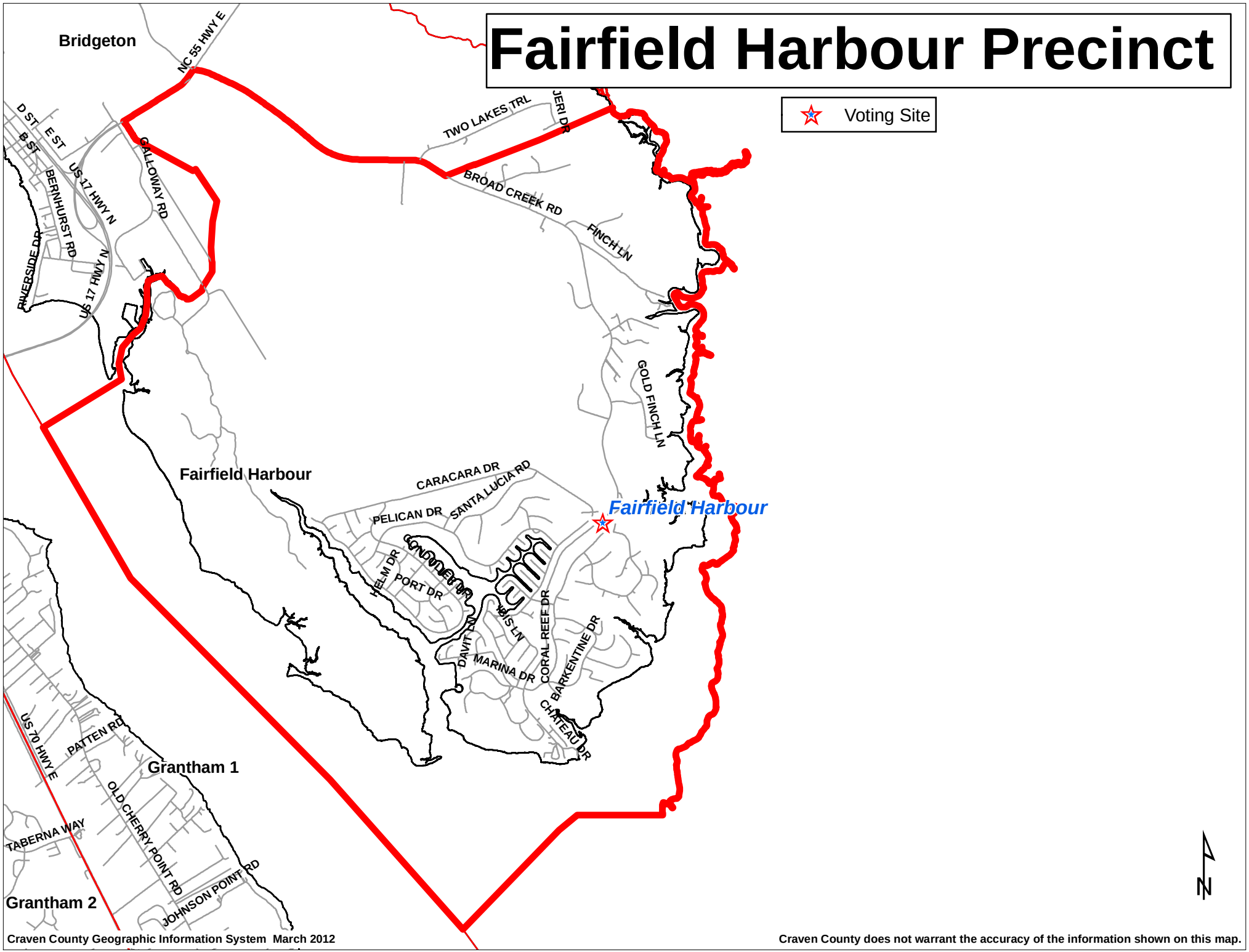

Craven County Geographic Information System March 2012

Craven County does not warrant the accuracy of the information shown on this map.

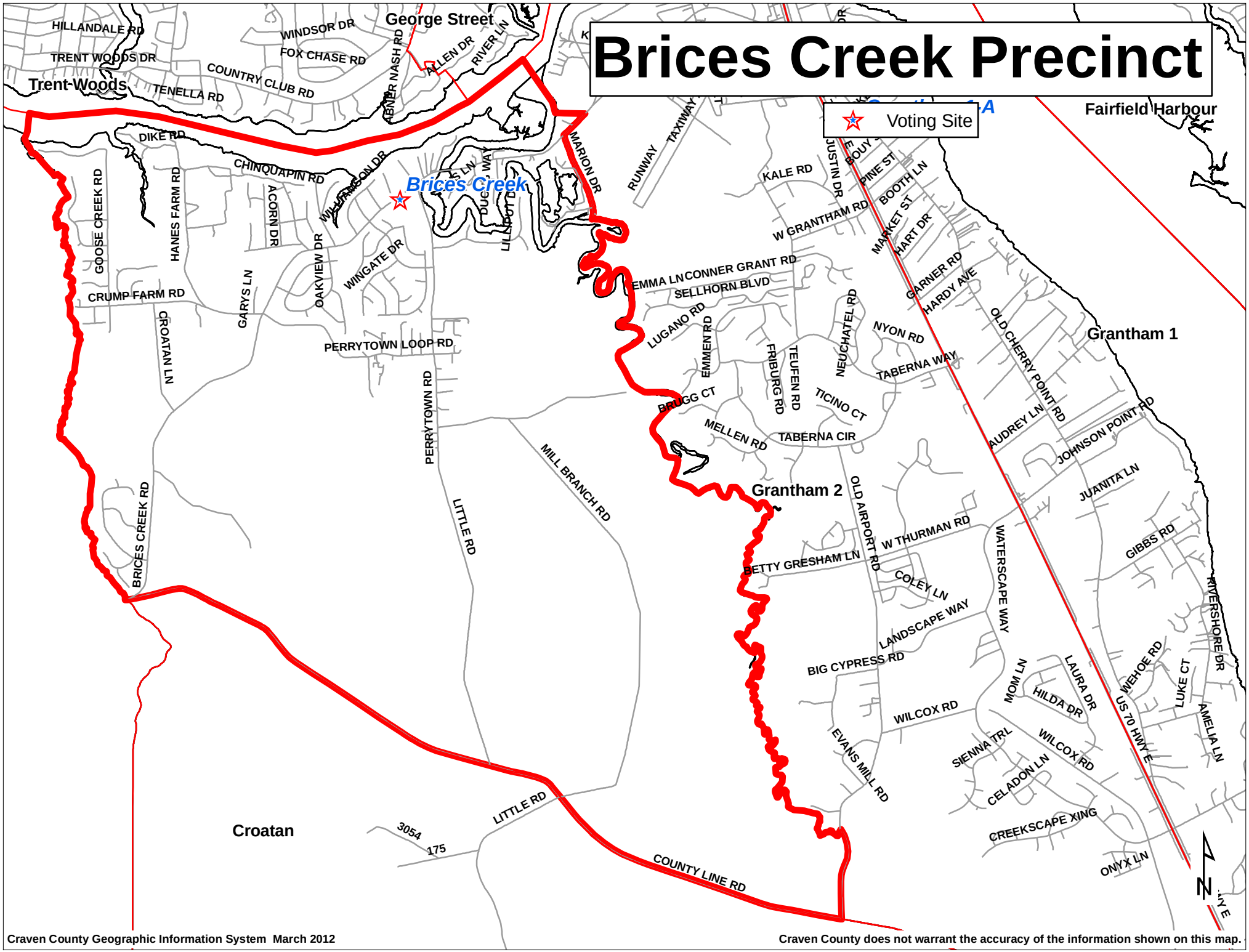

Craven County Geographic Information System March 2012

Craven County does not warrant the accuracy of the information shown on this map.

West Havelock Precinct

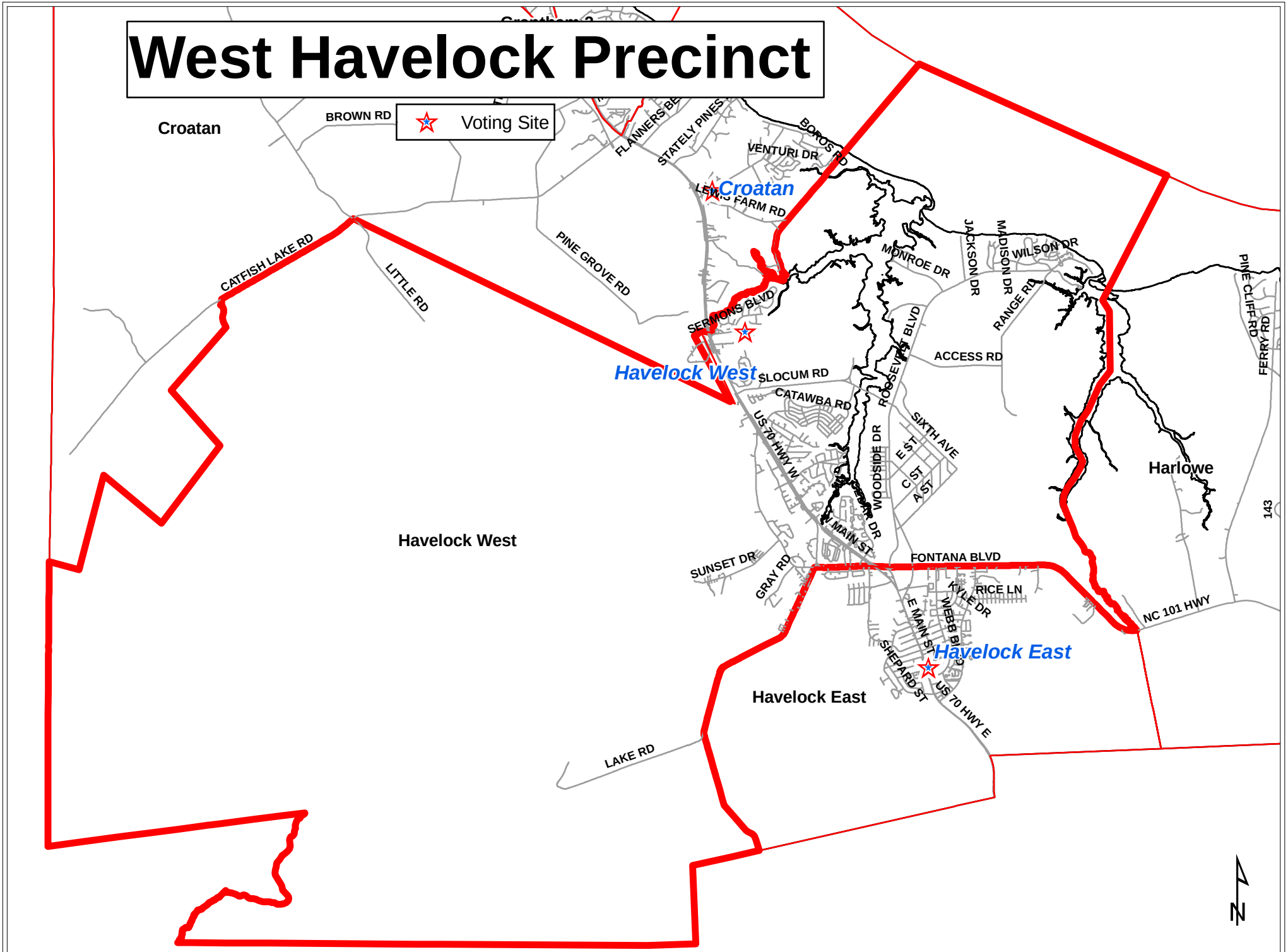

Craven County Geographic Information System March 2012

Craven County does not warrant the accuracy of the information shown on this map.

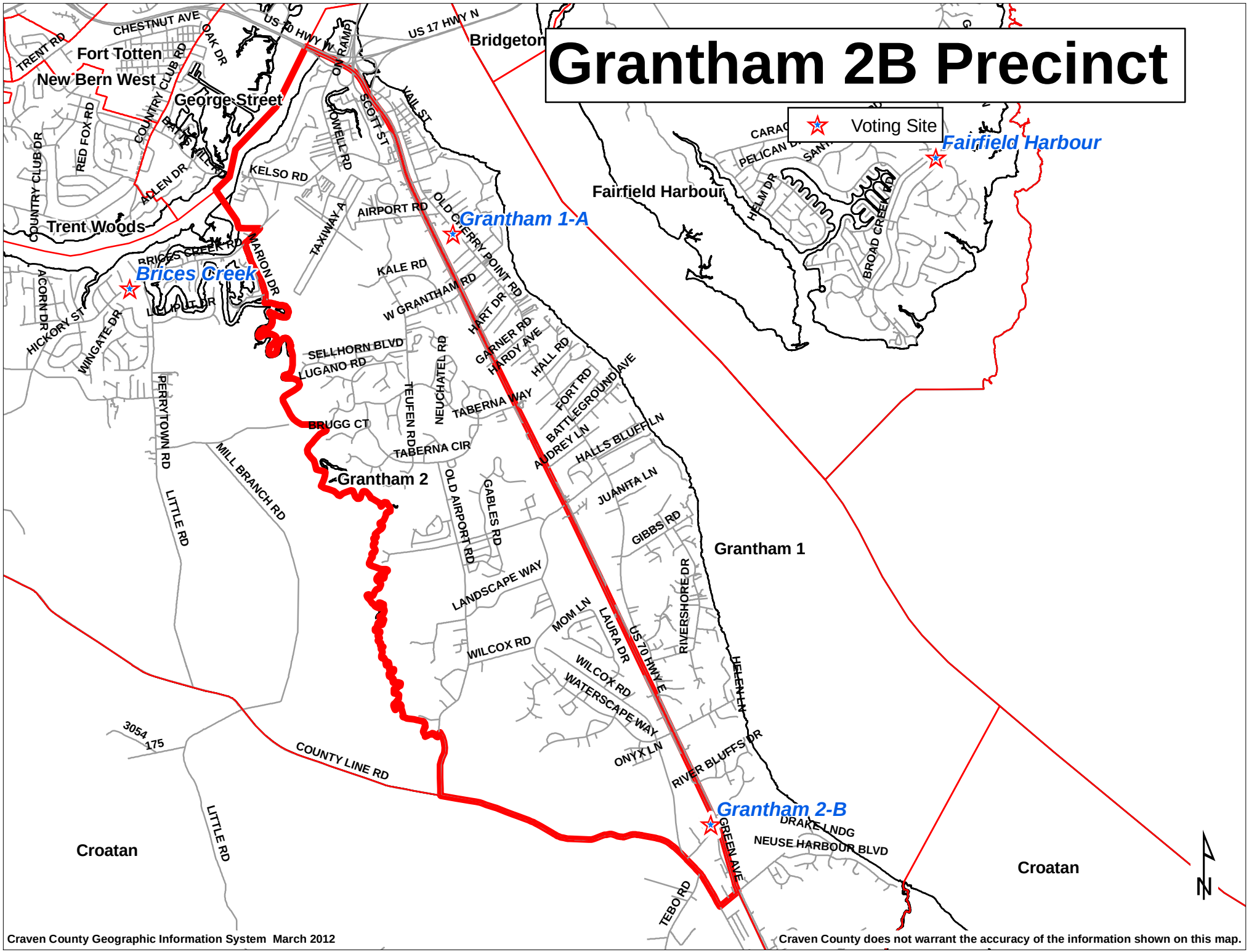

Craven County Geographic Information System March 2012

Craven County does not warrant the accuracy of the information shown on this map.

George Street Precinct

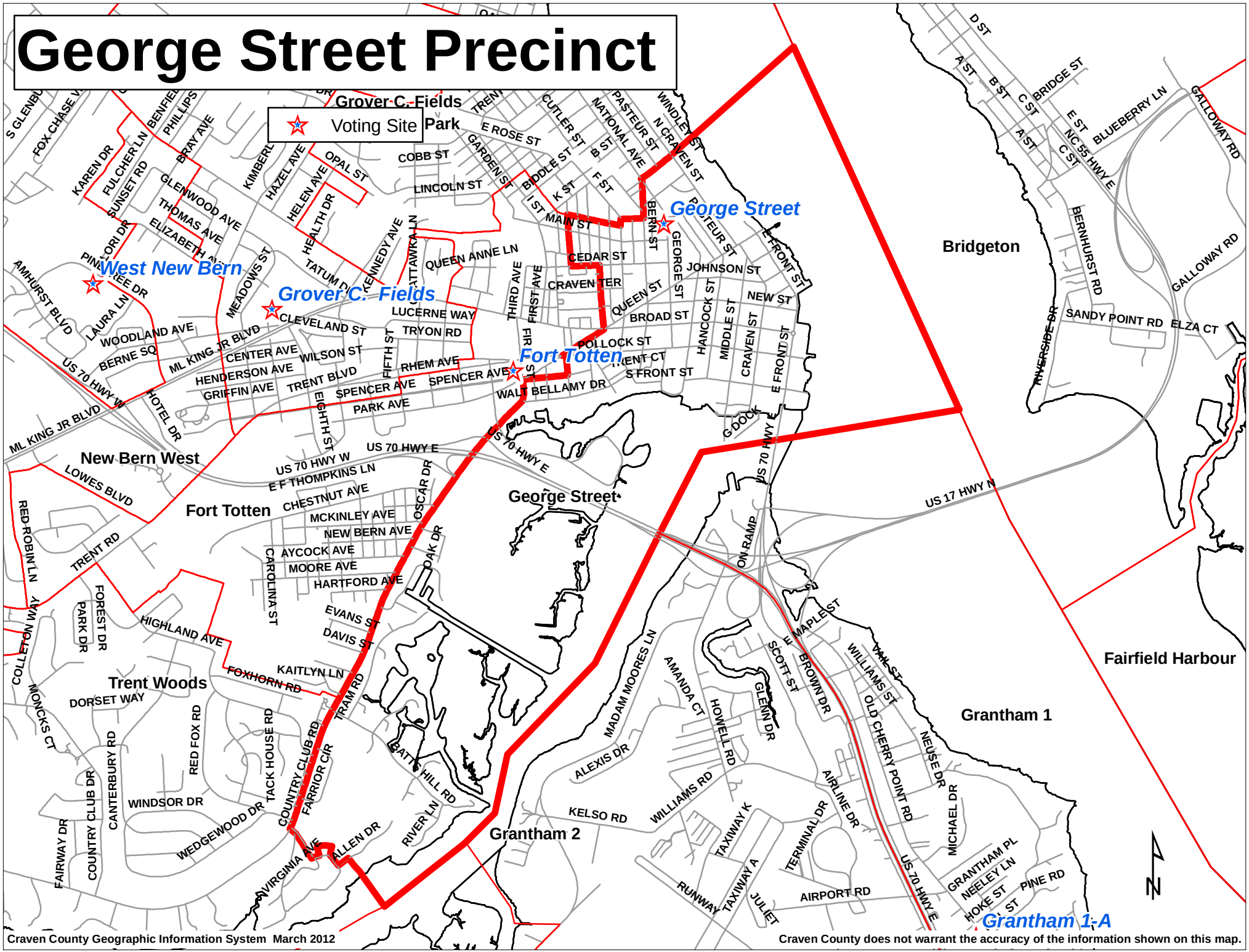

Craven County Geographic Information System March 2012

Craven County does not warrant the accuracy of the information shown on this map.

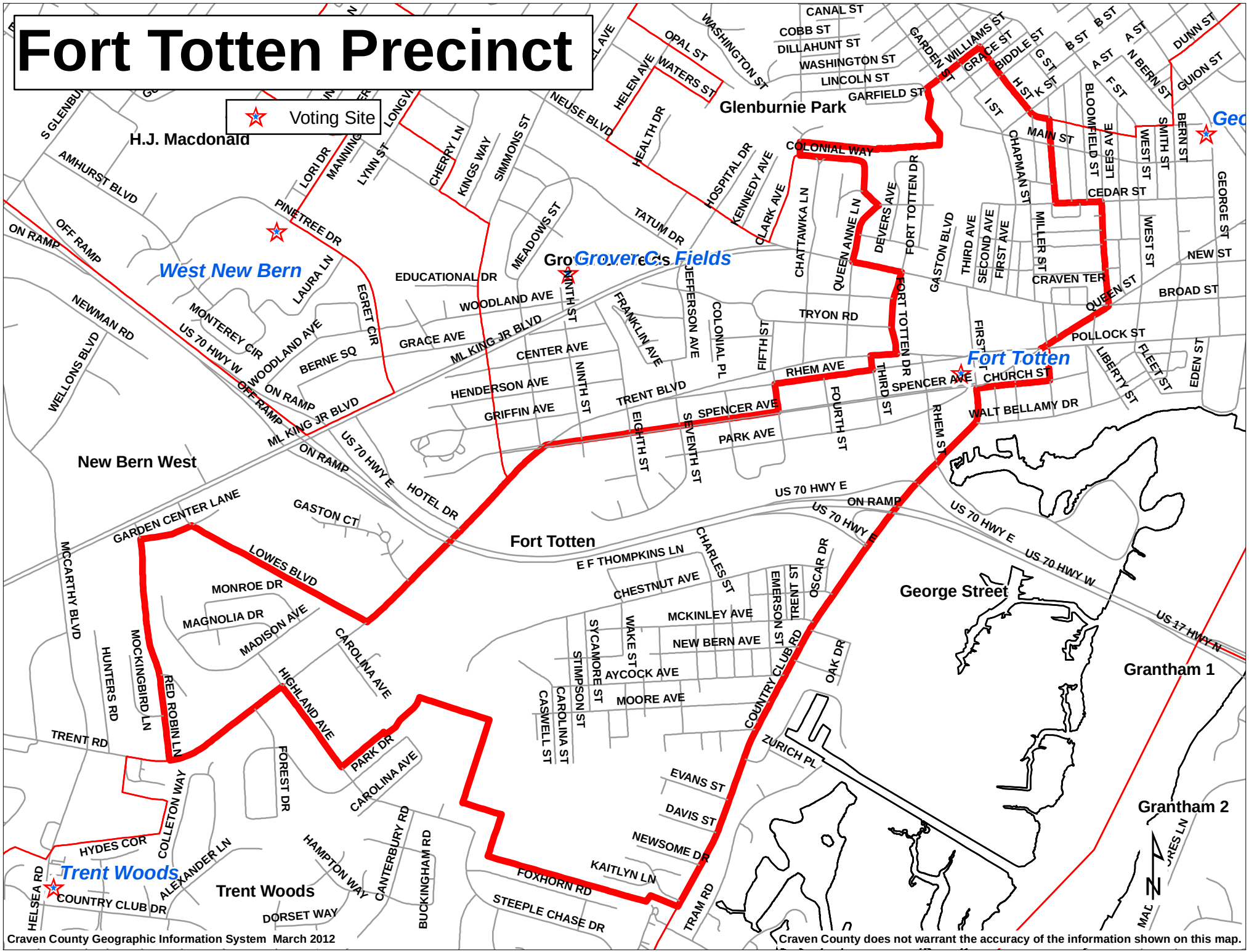
Fort Totten Precinct
Voting Site
Glenburnie Park
H.J. Macdonald
West New Bern
Grover C. Fields
Fort Totten
New Bern West
Fort Totten
George Street
Grantham 1
Grantham 2
Trent Woods
Trent Woods
CANAL ST
COBB ST
DILLAHUNT ST
WASHINGTON ST
LINCOLN ST
GARFIELD ST
COLONIAL WAY
MAIN ST
CEDAR ST
CRAVEN TER
BROAD ST
NEW ST
POLLOCK ST
CHURCH ST
SPENCER AVE
RHEM AVE
WALT BELLAMY DR
TRYON RD
WOODLAND AVE
GRACE AVE
CENTER AVE
HENDERSON AVE
GRIFFIN AVE
TRENT BLVD
PARK AVE
EDUCATIONAL DR
ML KING JR BLVD
US 70 HWY E
US 70 HWY W
ON RAMP
OFF RAMP
HOTEL DR
GARDEN CENTER LANE
GASTON CT
LOWES BLVD
MONROE DR
MAGNOLIA DR
MADISON AVE
HIGHLAND AVE
CAROLINA AVE
PARK DR
FOREST DR
TRENT RD
HUNTERS RD
MOCKINGBIRD LN
RED ROBIN LN
MCCARTHY BLVD
COLLETON WAY
ALEXANDER LN
HYDES COR
COUNTRY CLUB DR
HELSEA RD
HAMPTON WAY
CANTERBURY RD
BUCKINGHAM RD
DORSET WAY
STEEPLE CHASE DR
FOXHORN RD
KAITLYN LN
NEWSOME DR
DAVIS ST
EVANS ST
TRAM RD
ZURICH PL
COUNTRY CLUB RD
OAK DR
CAROLINA ST
CASWELL ST
STIMPSON ST
SYCAMORE ST
AYCOCK ST
MOORE AVE
WAKE ST
MCKINLEY AVE
NEW BERN AVE
EMERSON ST
TRENT ST
OSCAR DR
CHARLES ST
E F THOMPKINS LN
CHESTNUT AVE
FIFTH ST
SIXTH ST
SEVENTH ST
EIGHTH ST
NINTH ST
FOURTH ST
THIRD ST
RHEM ST
FORT TOTTEN DR
QUEEN ANNE LN
CHATTAWKA LN
CLARK AVE
KENNEDY AVE
HOSPITAL DR
TATUM DR
MEADOWS ST
SIMMONS ST
KINGS WAY
CHERRY LN
LYNN ST
MANNING
LORI DR
PINETREE DR
LAURA LN
EGRET CIR
MONTEREY CIR
BERNE SQ
NEWMAN RD
WELLONS BLVD
AMHURST BLVD
S GLENBURNIE
NEUSE BLVD
HEALTH DR
HELEN AVE
WATERS ST
OPAL ST
WASHINGTON ST
GARDEN ST
WILLIAMS ST
GRACE ST
BIDDLE ST
G ST
H ST
K ST
I ST
B ST
A ST
F ST
N BERN ST
DUNN ST
GUION ST
BLOOMFIELD ST
LEES AVE
WEST ST
SMITH ST
BERN ST
GEORGE ST
CHAPMAN ST
MILLER ST
GASTON BLVD
THIRD AVE
SECOND AVE
FIRST AVE
DEVERS AVE
JEFFERSON AVE
FRANKLIN AVE
COLONIAL PL
LIBERTY ST
FLEET ST
EDEN ST
US 17 HWY N
Craven County Geographic Information System March 2012
Craven County does not warrant the accuracy of the information shown on this map.

Grover C. Fields Precinct

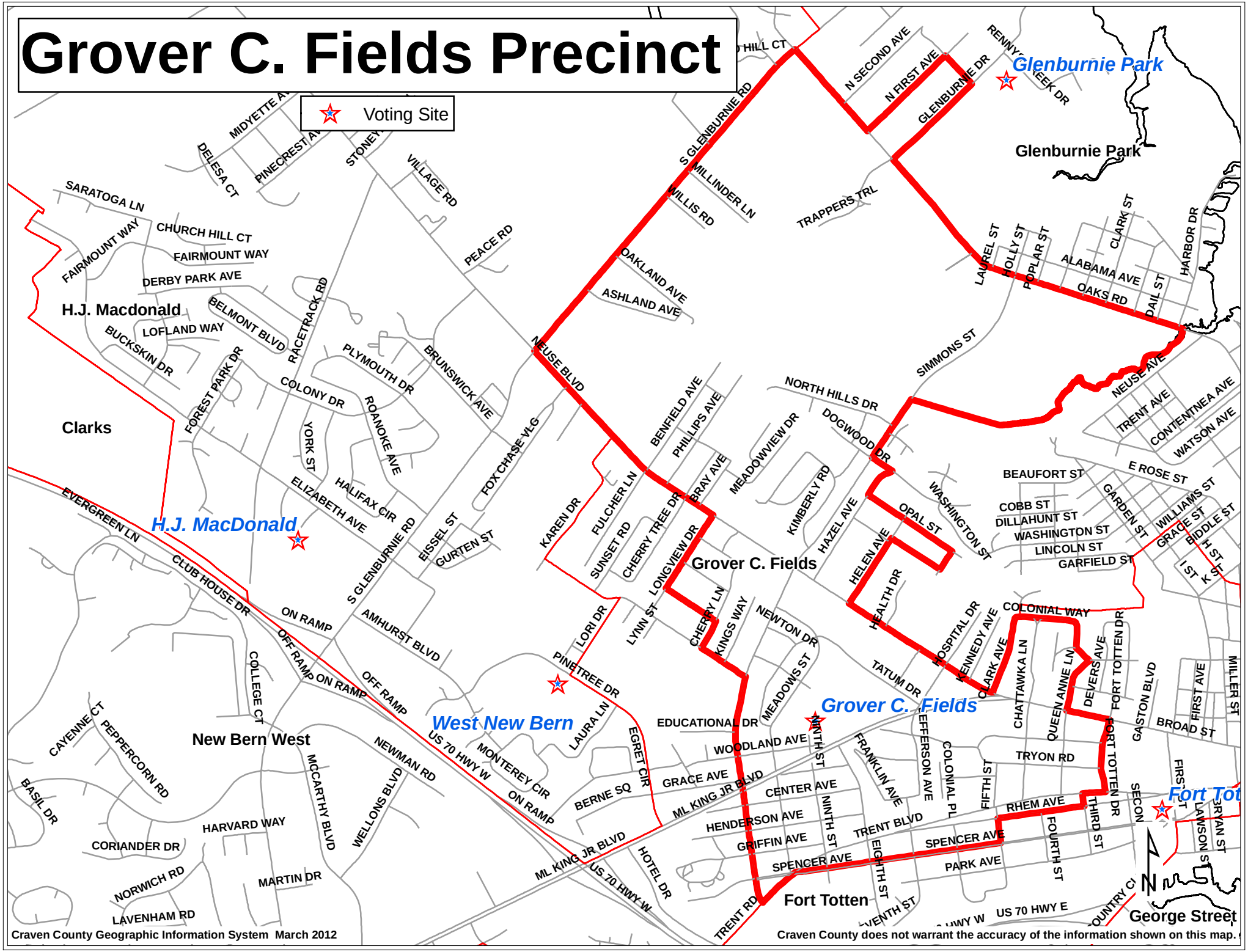

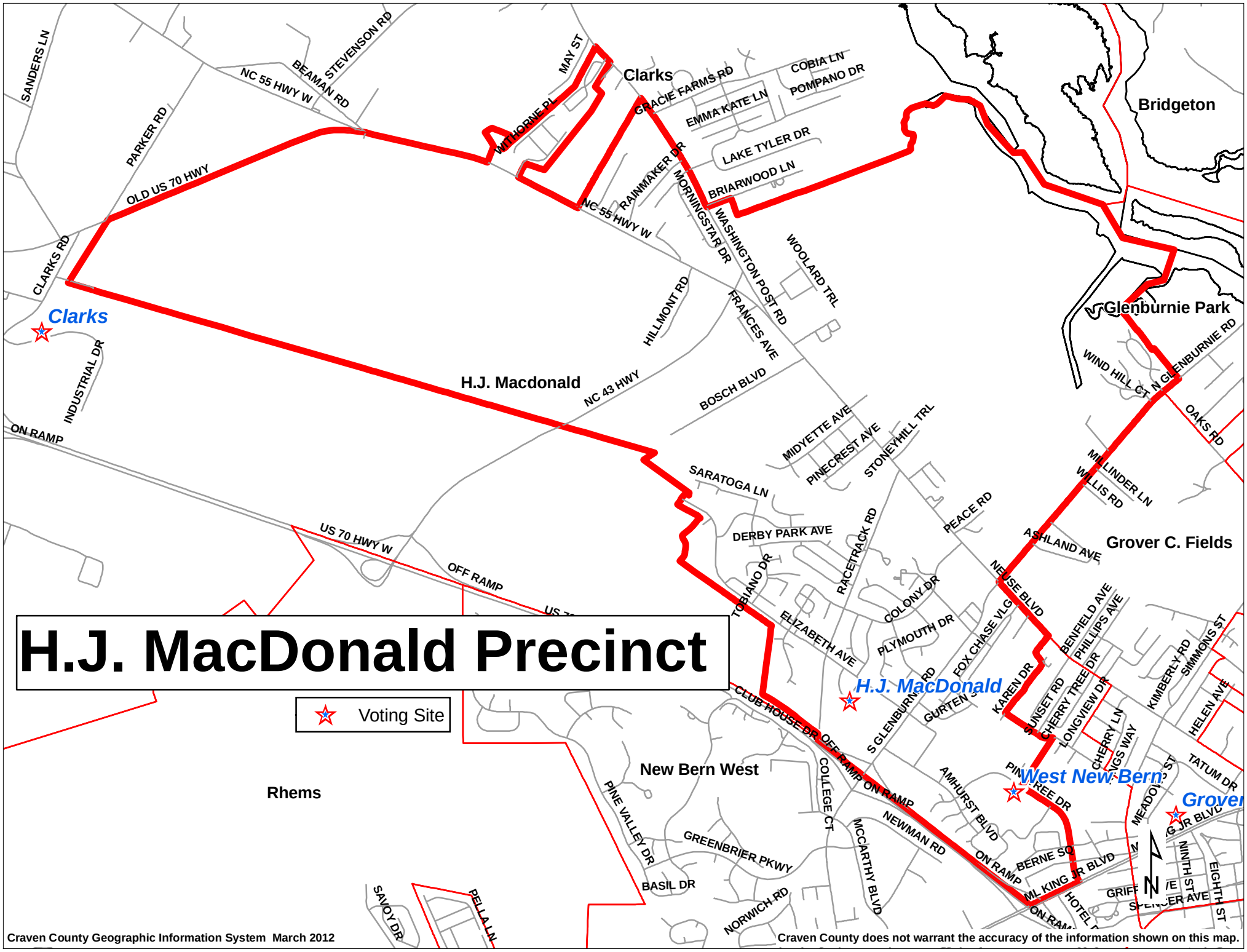
H.J. MacDonald Precinct
Voting Site
Clarks
H.J. MacDonald
New Bern West
West New Bern
Grover
Rhems
Bridgeton
Glenburnie Park
Grover C. Fields
SANDERS LN
PARKER RD
OLD US 70 HWY
CLARKS RD
INDUSTRIAL DR
ON RAMP
US 70 HWY W
OFF RAMP
NC 55 HWY W
BEAMAN RD
STEVENSON RD
MAY ST
WITHORNE PL
GRACIE FARMS RD
COBIA LN
POMPANO DR
EMMA KATE LN
LAKE TYLER DR
BRIARWOOD LN
RAINMAKER DR
MORNINGSTAR DR
WASHINGTON POST RD
WOOLARD TRL
HILLMONT RD
FRANCES AVE
NC 43 HWY
BOSCH BLVD
SARATOGA LN
MIDYETTE AVE
PINECREST AVE
STONEYHILL TRL
PEACE RD
DERBY PARK AVE
RACETRACK RD
TOBIANO DR
ELIZABETH AVE
COLONY DR
PLYMOUTH DR
FOX CHASE VLG
NEUSE BLVD
ASHLAND AVE
WILLIS RD
MILLINDER LN
WIND HILL CT
N GLENBURNIE RD
OAKS RD
BENFIELD AVE
PHILLIPS AVE
SIMMONS ST
KIMBERLY RD
HELEN AVE
TATUM DR
KAREN DR
SUNSET RD
CHERRY TREE DR
LONGVIEW DR
CHERRY LN
KINGS WAY
S GLENBURNIE RD
GURTEN
CLUB HOUSE DR OFF RAMP ON RAMP
COLLEGE CT
PINE VALLEY DR
GREENBRIER PKWY
BASIL DR
NORWICH RD
SAVOY DR
PELLA LN
MCCARTHY BLVD
NEWMAN RD
AMHURST BLVD
PINE TREE DR
MEADOWS ST
MLK JR BLVD
BERNE SQ
ON RAMP
HOTEL
GRIFF
SPENCER AVE
NINTH ST
EIGHTH ST
N
Craven County Geographic Information System March 2012
Craven County does not warrant the accuracy of the information shown on this map.

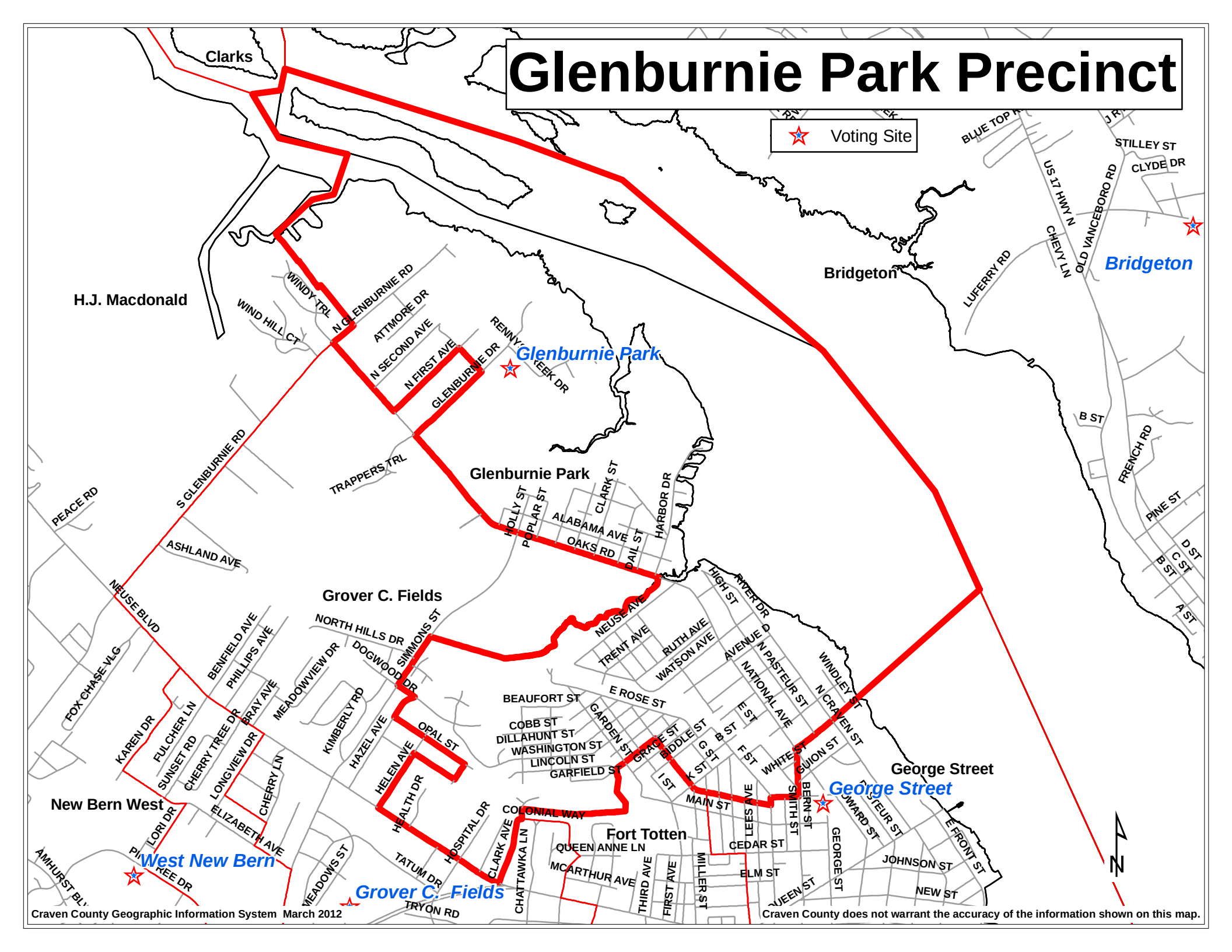
Glenburnie Park Precinct
Voting Site
Clarks
H.J. Macdonald
Bridgeton
Glenburnie Park
Grover C. Fields
New Bern West
Fort Totten
George Street
West New Bern
Grover C. Fields
Bridgeton
George Street
WINDY TRL
WIND HILL CT
N GLENBURNIE RD
ATTMORE DR
N SECOND AVE
N FIRST AVE
GLENBURNIE DR
RENNY CREEK DR
S GLENBURNIE RD
TRAPPERS TRL
PEACE RD
ASHLAND AVE
NEUSE BLVD
FOX CHASE VLG
KAREN DR
FULCHER LN
SUNSET RD
CHERRY TREE DR
LONGVIEW DR
ELIZABETH AVE
CHERRY LN
LORI DR
PINE TREE DR
AMHURST BLVD
BENFIELD AVE
PHILLIPS AVE
BRAY AVE
MEADOWVIEW DR
MEADOWS ST
TRYON RD
NORTH HILLS DR
DOGWOOD DR
SIMMONS ST
KIMBERLY RD
HAZEL AVE
OPAL ST
HELEN AVE
HEALTH DR
HOSPITAL DR
TATUM DR
COLONIAL WAY
CLARK AVE
CHATTAWKA LN
QUEEN ANNE LN
MCARTHUR AVE
THIRD AVE
FIRST AVE
MILLER ST
CEDAR ST
ELM ST
QUEEN ST
LEES AVE
GEORGE ST
JOHNSON ST
NEW ST
E FRONT ST
SMITH ST
BERN ST
HOWARD ST
NEUSE AVE
TRENT AVE
RUTH AVE
WATSON AVE
HIGH ST
RIVER DR
AVENUE D
N PASTEUR ST
NATIONAL AVE
WINDLEY ST
N CRAVEN ST
GUION ST
WHITE ST
MAIN ST
I ST
K ST
G ST
F ST
E ST
B ST
BIDDLE ST
GRACE ST
GARDEN ST
E ROSE ST
BEAUFORT ST
COBB ST
DILLAHUNT ST
WASHINGTON ST
LINCOLN ST
GARFIELD ST
HOLLY ST
POPLAR ST
ALABAMA AVE
OAKS RD
CLARK ST
DAIL ST
HARBOR DR
BLUE TOP RD
US 17 HWY N
CHEVY LN
OLD VANCEBORO RD
LUFERRY RD
STILLEY ST
CLYDE DR
B ST
FRENCH RD
PINE ST
D ST
C ST
B ST
A ST
N
Craven County Geographic Information System March 2012
Craven County does not warrant the accuracy of the information shown on this map.

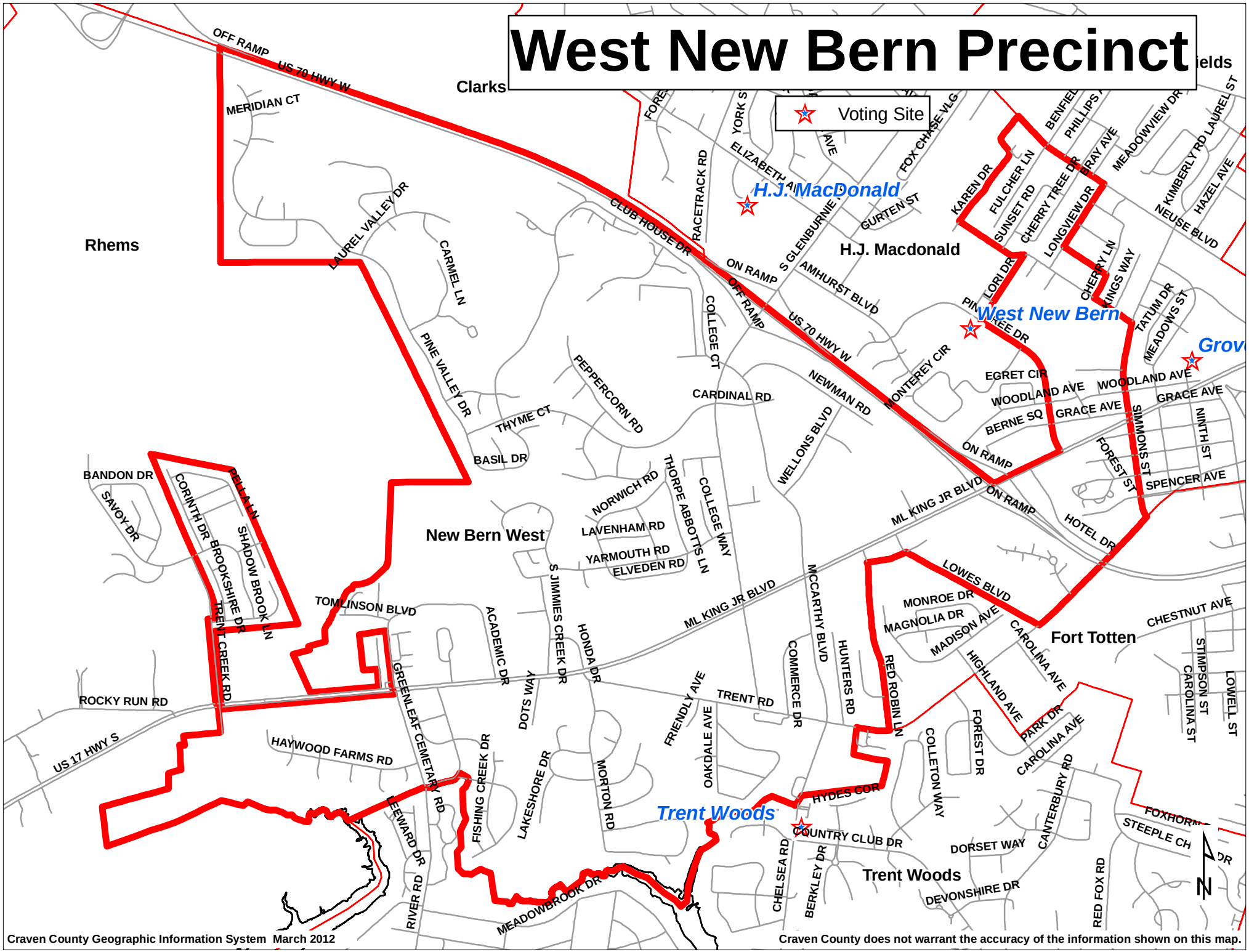
West New Bern Precinct
Voting Site
H.J. MacDonald
West New Bern
Trent Woods
Rhems
New Bern West
H.J. Macdonald
Fort Totten
Trent Woods
Clarks
OFF RAMP
US 70 HWY W
MERIDIAN CT
LAUREL VALLEY DR
CARMEL LN
PINE VALLEY DR
CLUB HOUSE DR
RACETRACK RD
S GLENBURNIE
GURTEN ST
ON RAMP
AMHURST BLVD
COLLEGE CT
PEPPERCORN RD
CARDINAL RD
NEWMAN RD
MONTEREY CIR
WELLONS BLVD
THYME CT
BASIL DR
BANDON DR
SAVOY DR
CORINTH DR
BELLA LN
SHADOW BROOK LN
BROOKSHIRE DR
TRENT CREEK RD
TOMLINSON BLVD
NORWICH RD
LAVENHAM RD
YARMOUTH RD
ELVEDEN RD
THORPE ABBOTTS LN
COLLEGE WAY
S JIMMIES CREEK DR
ACADEMIC DR
HONDA DR
ML KING JR BLVD
MCCARTHY BLVD
COMMERCE DR
HUNTERS RD
RED ROBIN LN
LOWES BLVD
MONROE DR
MAGNOLIA DR
MADISON AVE
CAROLINA AVE
HIGHLAND AVE
CHESTNUT AVE
STIMPSON ST
LOWELL ST
ROCKY RUN RD
US 17 HWY S
HAYWOOD FARMS RD
GREENLEAF CEMETARY RD
DOTS WAY
FRIENDLY AVE
TRENT RD
OAKDALE AVE
FISHING CREEK DR
LAKESHORE DR
MORTON RD
LEEWARD DR
RIVER RD
MEADOWBROOK DR
HYDES COR
COUNTRY CLUB DR
CHELSEA RD
BERKLEY DR
DEVONSHIRE DR
DORSET WAY
COLLETON WAY
FOREST DR
PARK DR
CANTERBURY RD
RED FOX RD
FOXHORN
STEEPLE CH
KAREN DR
FULCHER LN
SUNSET RD
CHERRY TREE DR
LONGVIEW DR
BRAY AVE
MEADOWVIEW DR
KIMBERLY RD
LAUREL ST
NEUSE BLVD
HAZEL AVE
LORI DR
CHERRY LN
KINGS WAY
TATUM DR
MEADOWS ST
EGRET CIR
WOODLAND AVE
GRACE AVE
BERNE SQ
SIMMONS ST
FOREST ST
NINTH ST
SPENCER AVE
HOTEL DR
N
Craven County Geographic Information System March 2012
Craven County does not warrant the accuracy of the information shown on this map.