Craven County Commissioner Districts

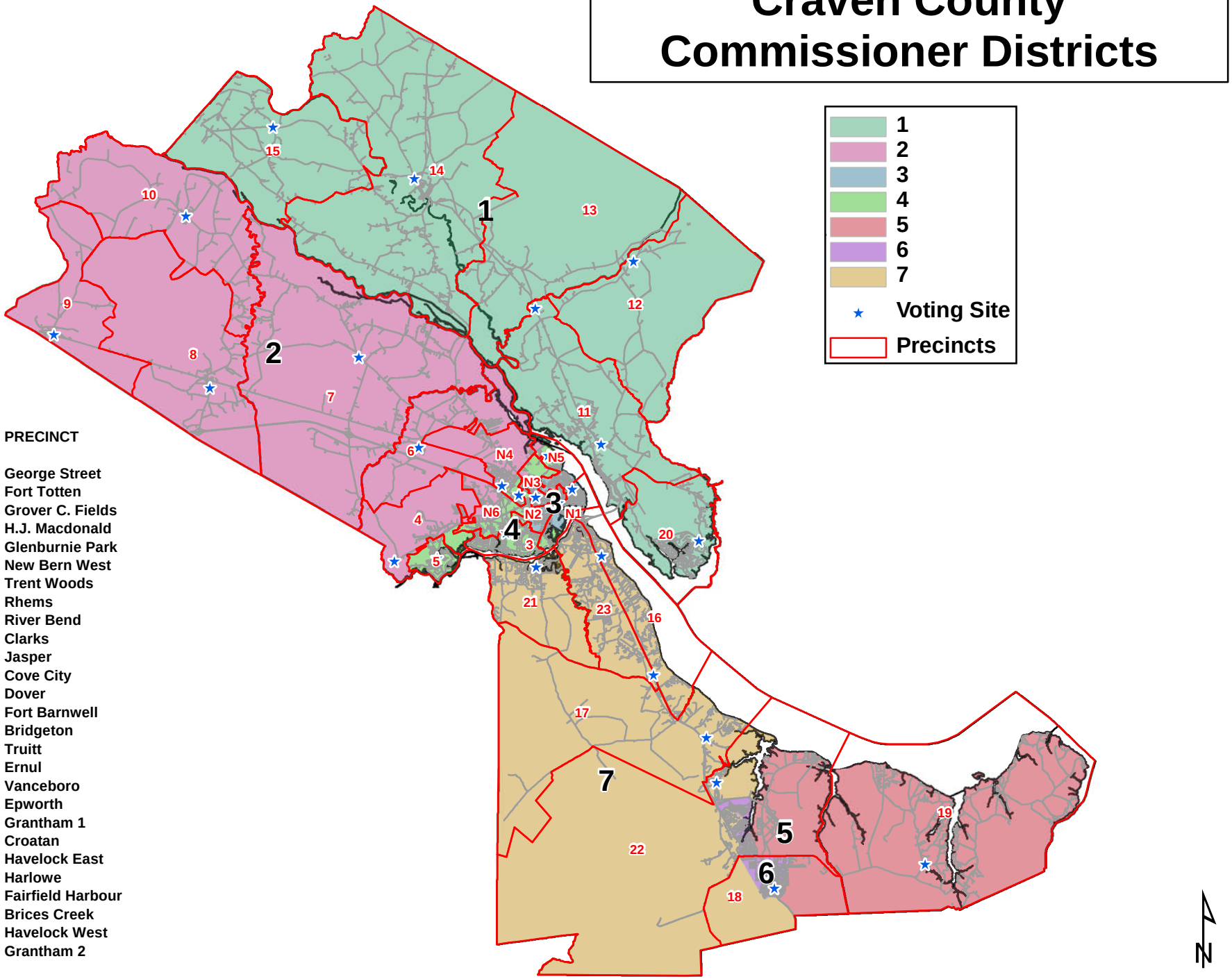

Id	PRECINCT
N1	George Street
N2	Fort Totten
N3	Grover C. Fields
N4	H.J. Macdonald
N5	Glenburnie Park
N6	New Bern West
3	Trent Woods
4	Rhems
5	River Bend
6	Clarks
7	Jasper
8	Cove City
9	Dover
10	Fort Barnwell
11	Bridgeton
12	Truitt
13	Ernul
14	Vanceboro
15	Epworth
16	Grantham 1
17	Croatan
18	Havelock East
19	Harlowe
20	Fairfield Harbour
21	Brices Creek
22	Havelock West
23	Grantham 2

Craven County Geographic Information System May 2012

Craven County does not warrant the accuracy of the information shown on this map.

Craven County Commissioner District 1

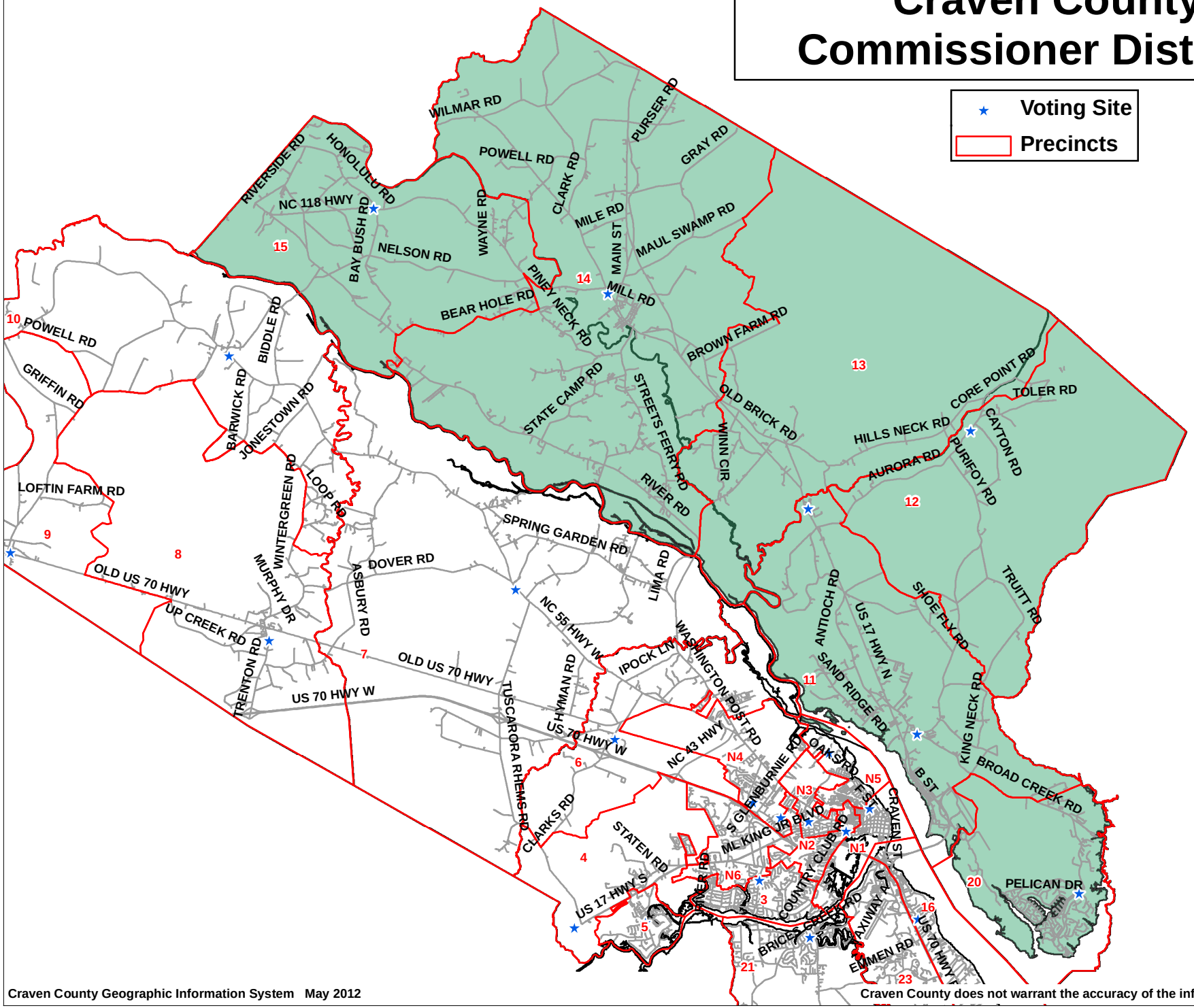

Id	PRECINCT
N1	George Street
N2	Fort Totten
N3	Grover C. Fields
N4	H.J. Macdonald
N5	Glenburnie Park
N6	New Bern West
3	Trent Woods
4	Rhems
5	River Bend
6	Clarks
7	Jasper
8	Cove City
9	Dover
10	Fort Barnwell
11	Bridgeton
12	Truitt
13	Ernul
14	Vanceboro
15	Epworth
16	Grantham 1
17	Croatan
18	Havelock East
19	Harlowe
20	Fairfield Harbour
21	Brices Creek
22	Havelock West
23	Grantham 2

Craven County Geographic Information System May 2012

Craven County does not warrant the accuracy of the information shown on this map.

Craven County Commissioner District 2

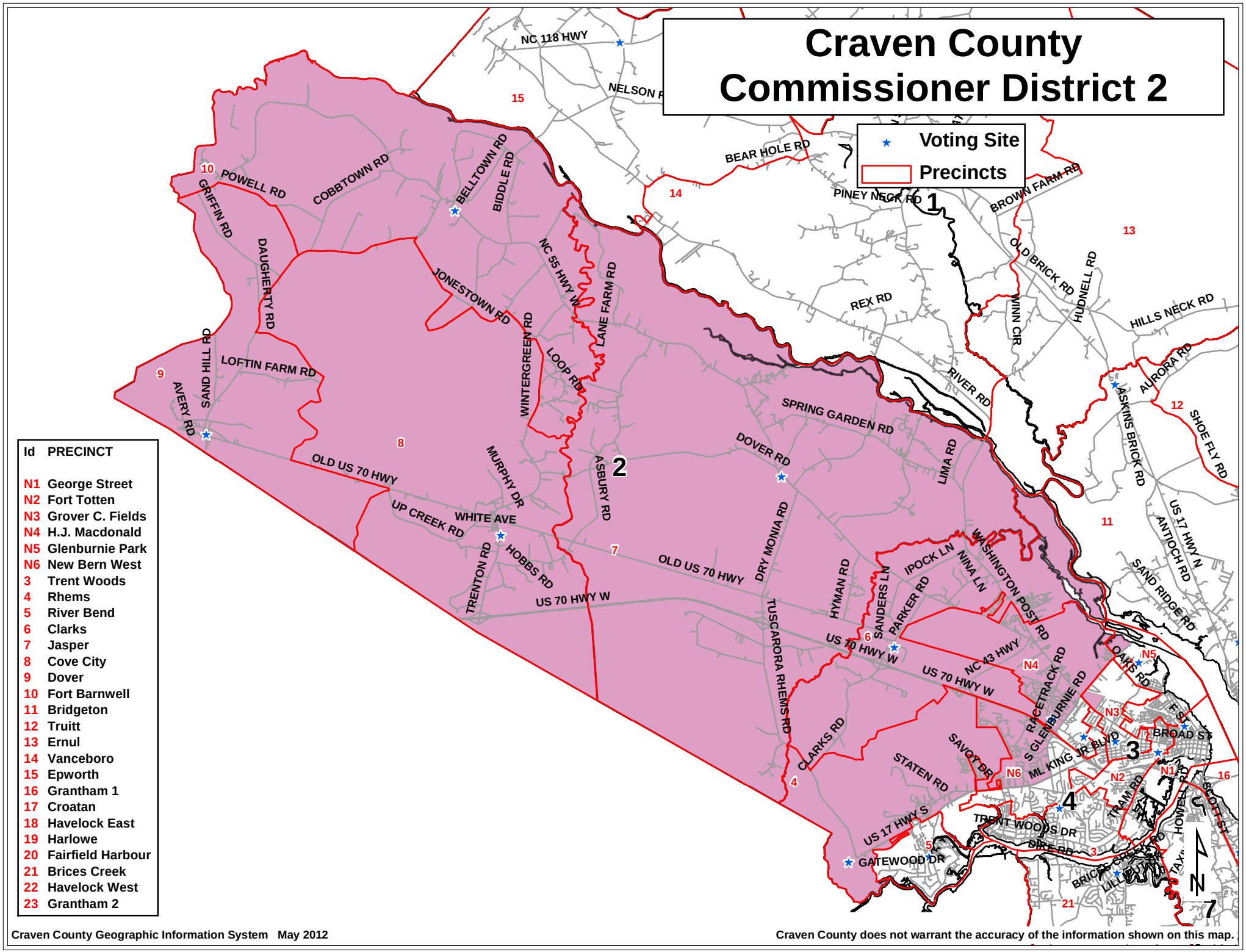

Id	PRECINCT
N1	George Street
N2	Fort Totten
N3	Grover C. Fields
N4	H.J. Macdonald
N5	Glenburnie Park
N6	New Bern West
3	Trent Woods
4	Rhems
5	River Bend
6	Clarks
7	Jasper
8	Cove City
9	Dover
10	Fort Barnwell
11	Bridgeton
12	Truitt
13	Ernul
14	Vanceboro
15	Epworth
16	Grantham 1
17	Croatan
18	Havelock East
19	Harlowe
20	Fairfield Harbour
21	Brices Creek
22	Havelock West
23	Grantham 2

Craven County Geographic Information System May 2012

Craven County does not warrant the accuracy of the information shown on this map.

Craven County Commissioner District 3

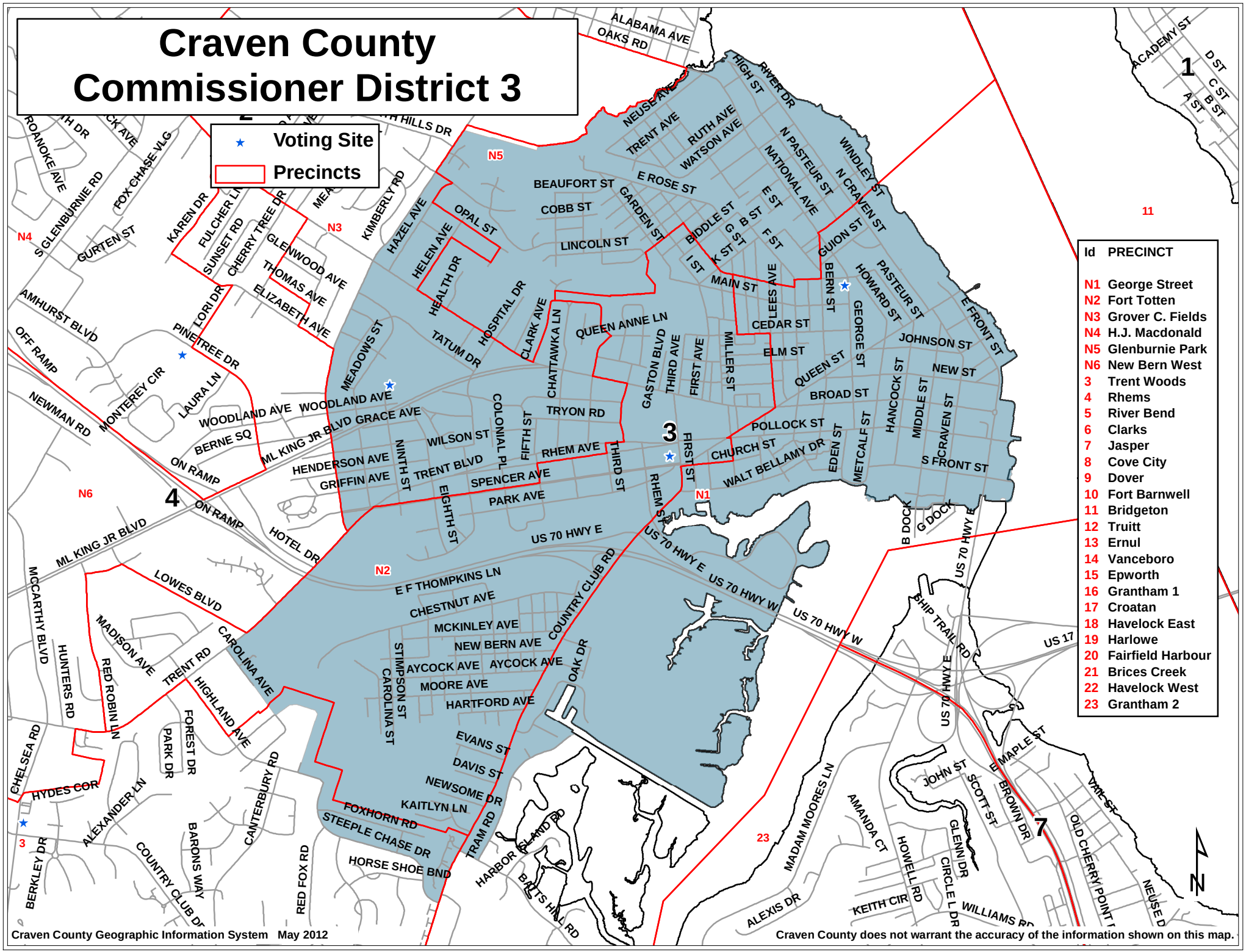

Craven County Commissioner District 4

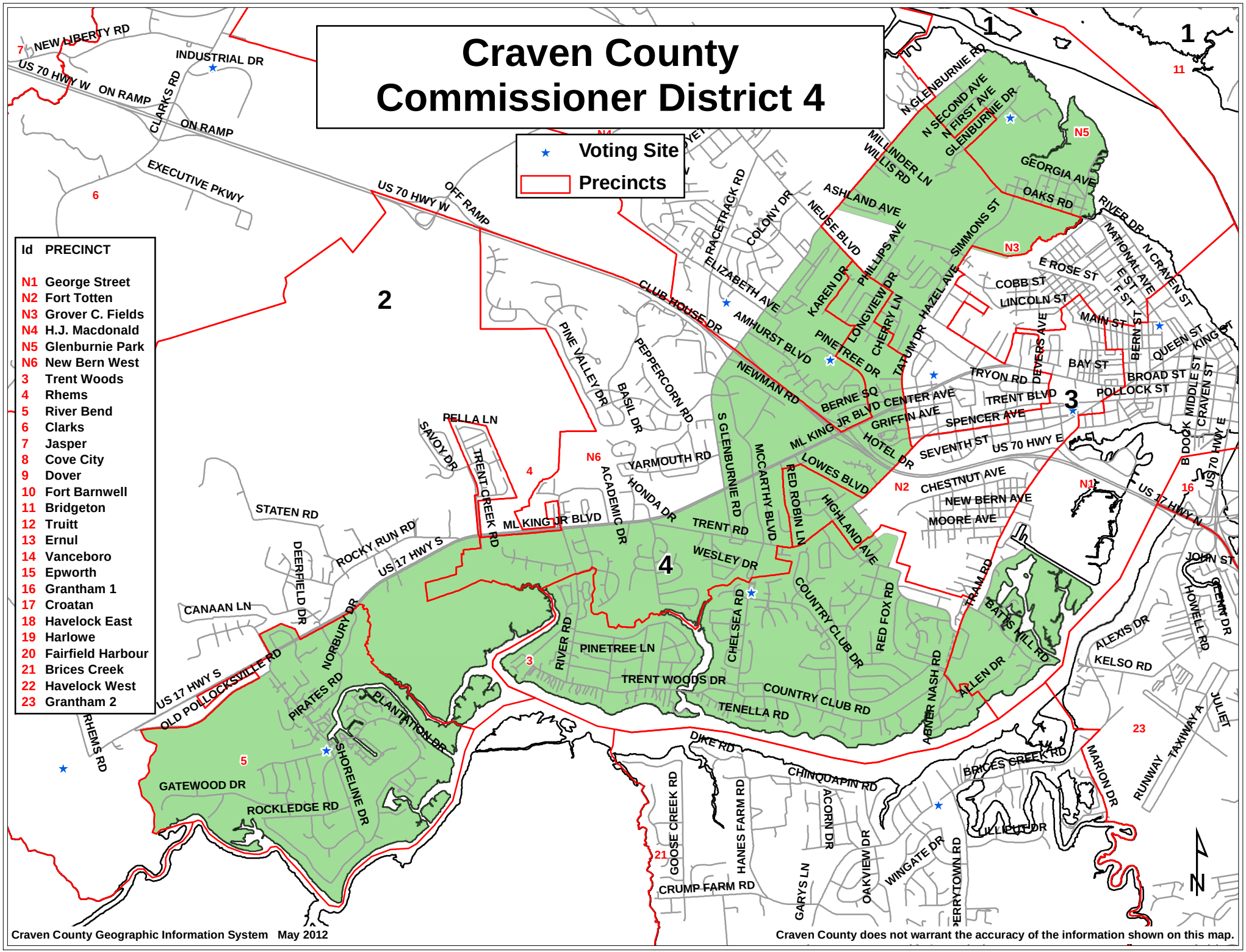

Craven County Geographic Information System May 2012

Craven County does not warrant the accuracy of the information shown on this map.

Craven County
Commissioner District 5

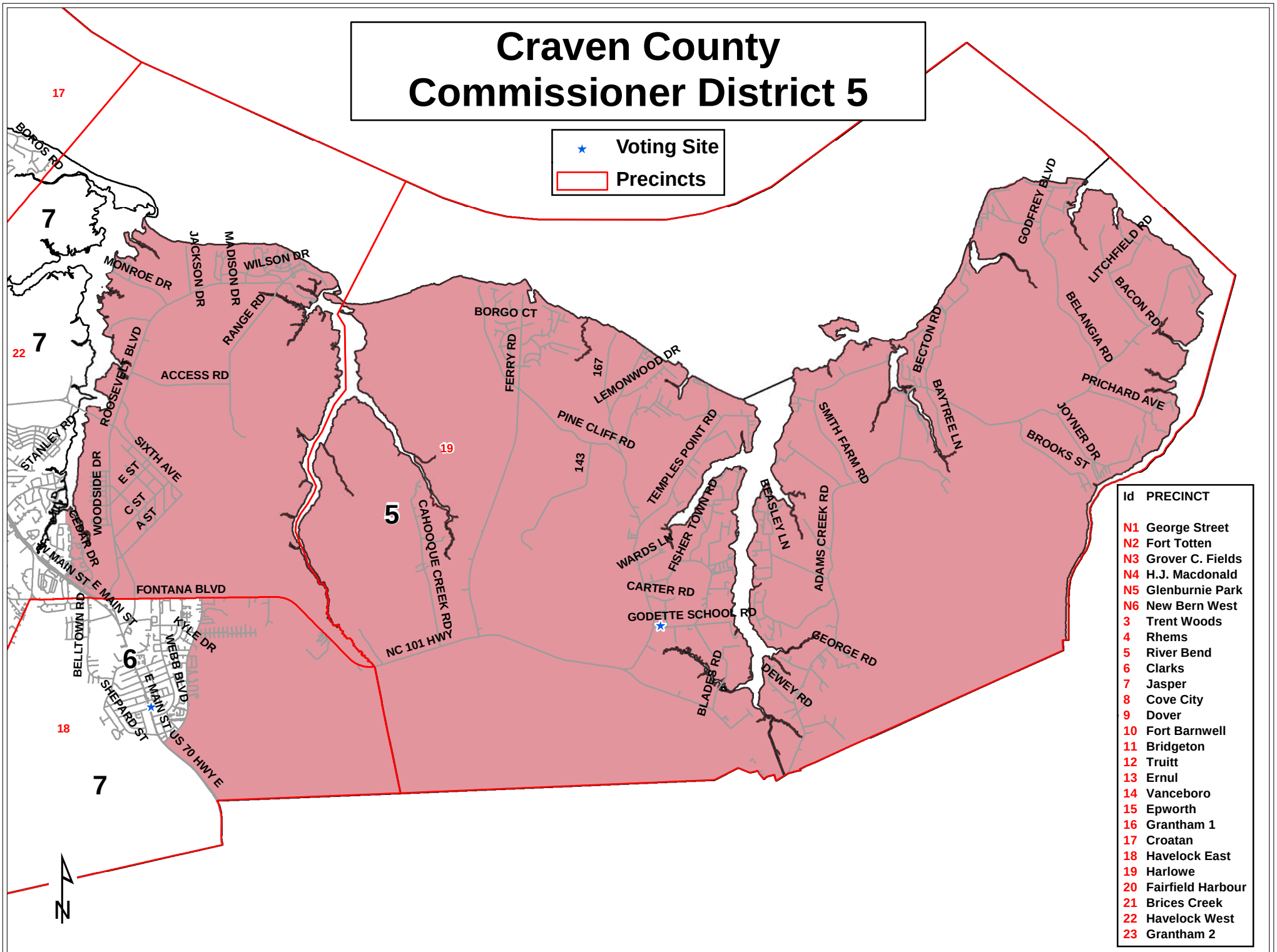

Id	PRECINCT
N1	George Street
N2	Fort Totten
N3	Grover C. Fields
N4	H.J. Macdonald
N5	Glenburnie Park
N6	New Bern West
3	Trent Woods
4	Rhems
5	River Bend
6	Clarks
7	Jasper
8	Cove City
9	Dover
10	Fort Barnwell
11	Bridgeton
12	Truitt
13	Ernul
14	Vanceboro
15	Epworth
16	Grantham 1
17	Croatan
18	Havelock East
19	Harlowe
20	Fairfield Harbour
21	Brices Creek
22	Havelock West
23	Grantham 2

Craven County Geographic Information System May 2012

Craven County does not warrant the accuracy of the information shown on this map.

Craven County Commissioner District 6

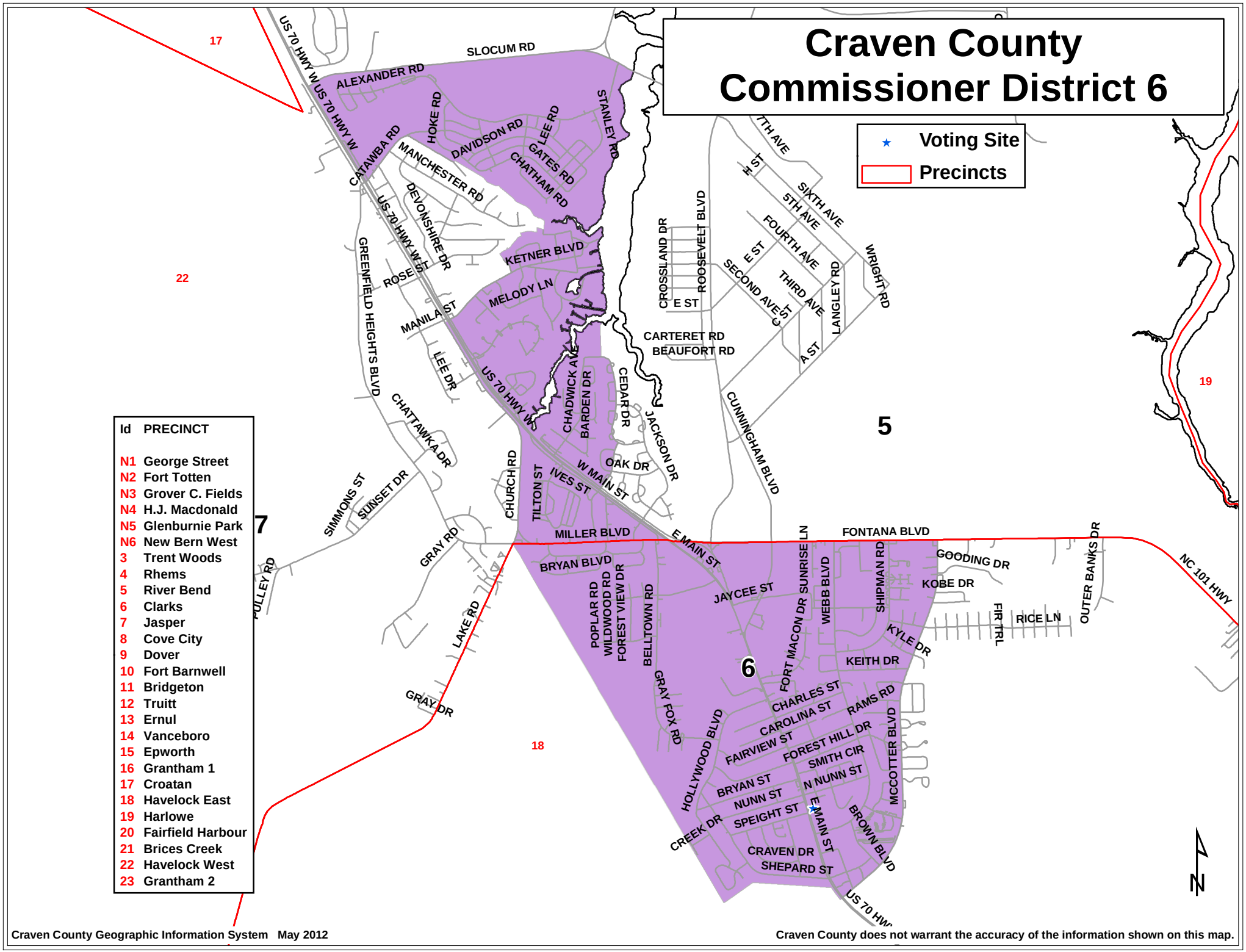

Id	PRECINCT
N1	George Street
N2	Fort Totten
N3	Grover C. Fields
N4	H.J. Macdonald
N5	Glenburnie Park
N6	New Bern West
3	Trent Woods
4	Rhems
5	River Bend
6	Clarks
7	Jasper
8	Cove City
9	Dover
10	Fort Barnwell
11	Bridgeton
12	Truitt
13	Ernul
14	Vanceboro
15	Epworth
16	Grantham 1
17	Croatan
18	Havelock East
19	Harlowe
20	Fairfield Harbour
21	Brices Creek
22	Havelock West
23	Grantham 2

Craven County Geographic Information System May 2012

Craven County does not warrant the accuracy of the information shown on this map.

Craven County Commissioner District 7

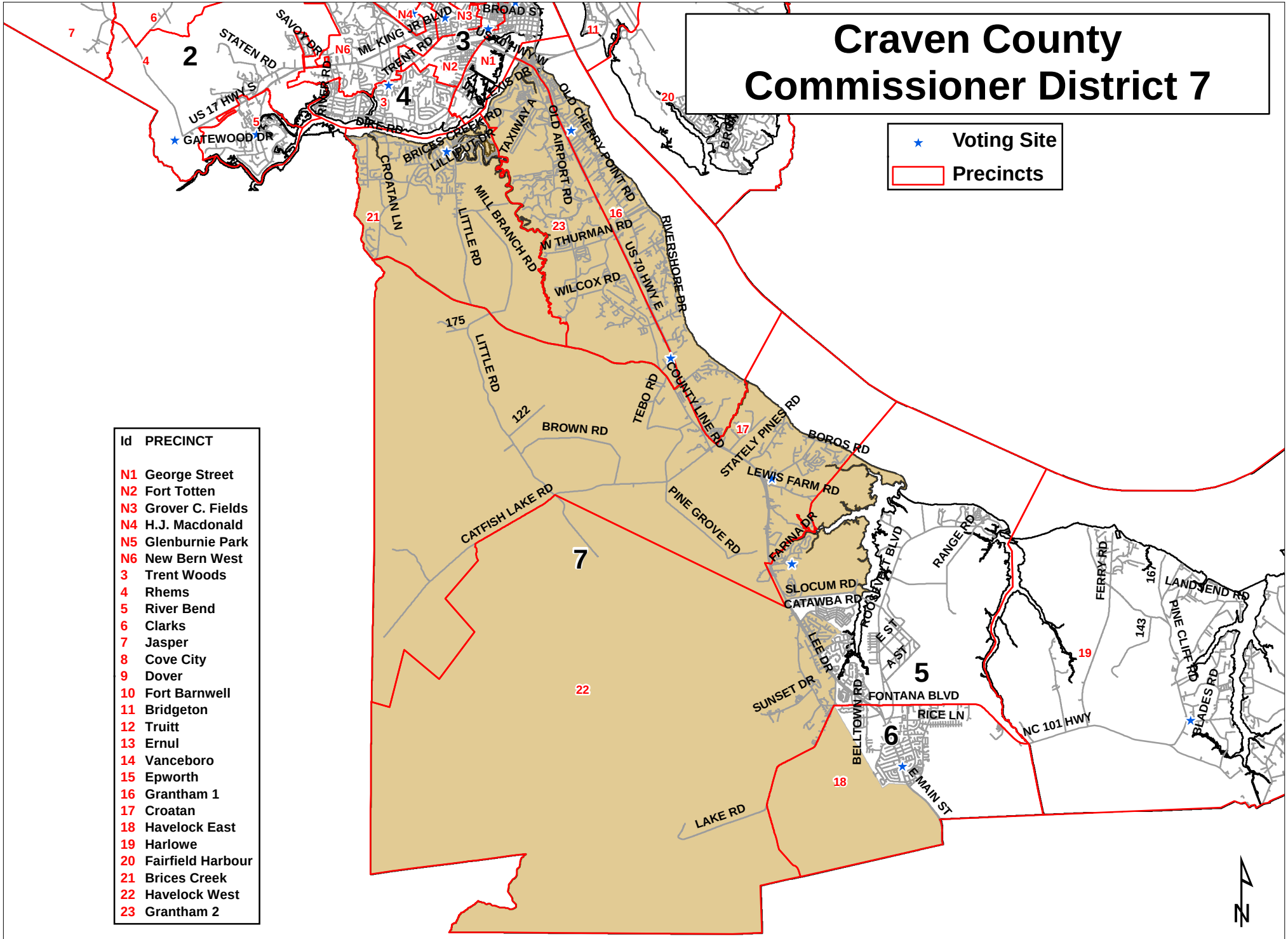

Id	PRECINCT
N1	George Street
N2	Fort Totten
N3	Grover C. Fields
N4	H.J. Macdonald
N5	Glenburnie Park
N6	New Bern West
3	Trent Woods
4	Rhems
5	River Bend
6	Clarks
7	Jasper
8	Cove City
9	Dover
10	Fort Barnwell
11	Bridgeton
12	Truitt
13	Ernul
14	Vanceboro
15	Epworth
16	Grantham 1
17	Croatan
18	Havelock East
19	Harlowe
20	Fairfield Harbour
21	Brices Creek
22	Havelock West
23	Grantham 2

Craven County Geographic Information System May 2012

Craven County does not warrant the accuracy of the information shown on this map.